


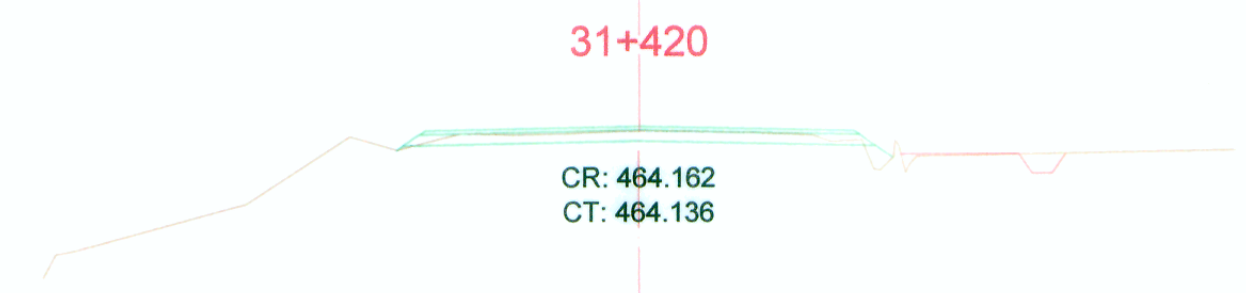
31+458.810

ALCANTARILLA TIPO MARCO 3.00x1.30




31+440

Tipo	Area
CORTE	0.21
RELLENO	0.95
BASE COMPLEMENTO	0.70
BASE EXISTENTE	2.46




31+420

Tipo	Area
CORTE	0.00
RELLENO	0.93
BASE COMPLEMENTO	0.67
BASE EXISTENTE	2.49



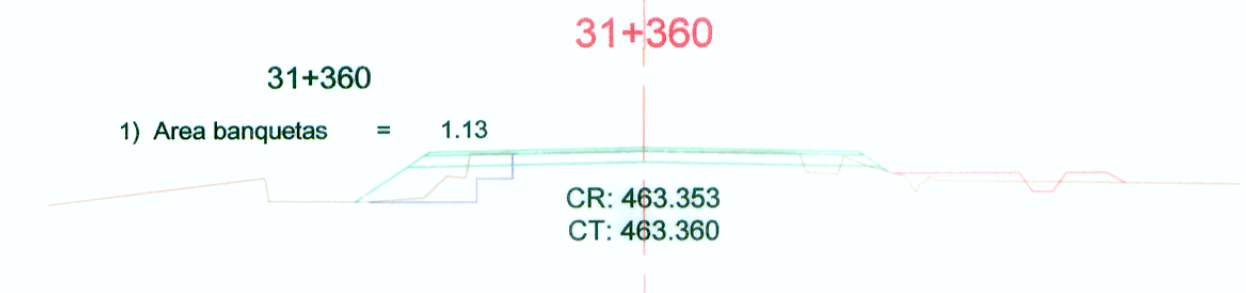
31+400

Tipo	Area
CORTE	0.04
RELLENO	0.69
BASE COMPLEMENTO	0.52
BASE EXISTENTE	2.64




31+380

Tipo	Area
CORTE	0.18
RELLENO	0.98
BASE COMPLEMENTO	0.41
BASE EXISTENTE	2.74




31+360

Tipo	Area
CORTE	0.11
RELLENO	2.29
BASE COMPLEMENTO	0.77
BASE EXISTENTE	2.38



31+560

Tipo	Area
CORTE	0.14
RELLENO	0.85
BASE COMPLEMENTO	0.55
BASE EXISTENTE	2.61



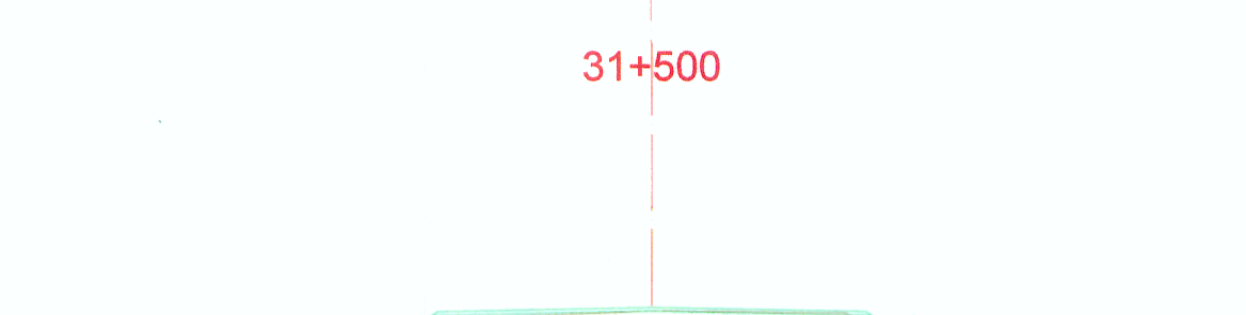
31+540

Tipo	Area
CORTE	0.16
RELLENO	0.81
BASE COMPLEMENTO	0.52
BASE EXISTENTE	2.64



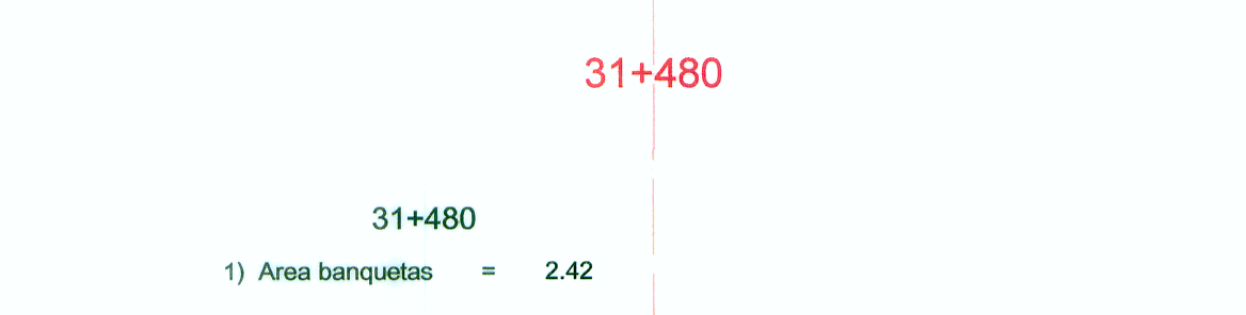
31+520

Tipo	Area
CORTE	0.14
RELLENO	0.93
BASE COMPLEMENTO	0.57
BASE EXISTENTE	2.59



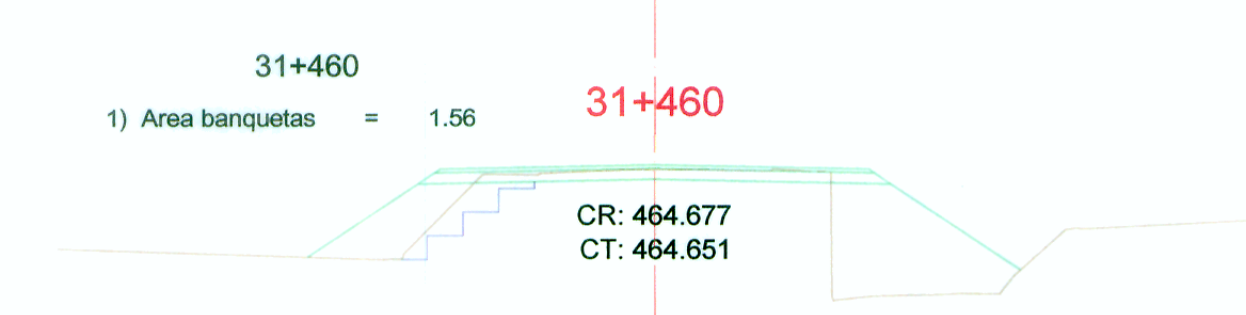
31+500

Tipo	Area
CORTE	0.13
RELLENO	0.94
BASE COMPLEMENTO	0.60
BASE EXISTENTE	2.55



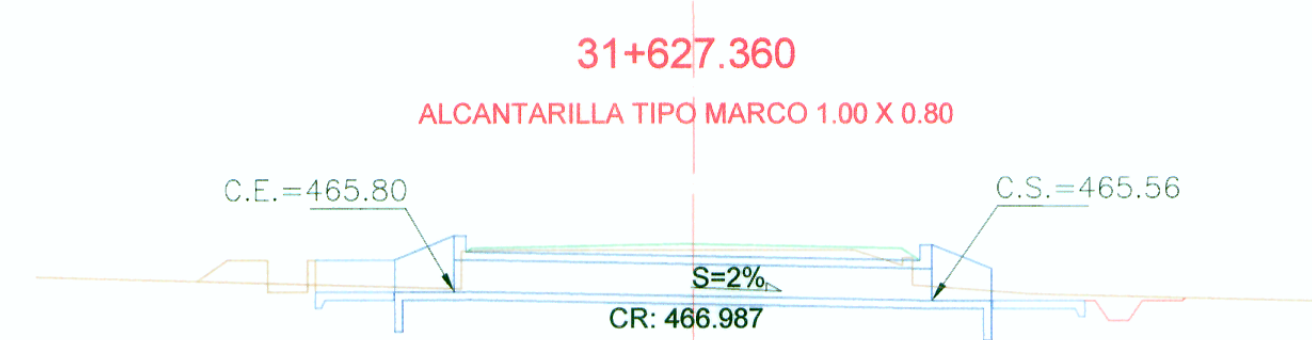
31+480

Tipo	Area
CORTE	0.06
RELLENO	1.67
BASE COMPLEMENTO	0.77
BASE EXISTENTE	2.39




31+460

Tipo	Area
CORTE	0.03
RELLENO	14.27
BASE COMPLEMENTO	1.00
BASE EXISTENTE	2.16




31+627.360

ALCANTARILLA TIPO MARCO 1.00 X 0.80




31+620

Tipo	Area
CORTE	0.02
RELLENO	1.34
BASE COMPLEMENTO	1.03
BASE EXISTENTE	2.13




31+600

Tipo	Area
CORTE	0.01
RELLENO	1.29
BASE COMPLEMENTO	0.95
BASE EXISTENTE	2.21



31+580

Tipo	Area
CORTE	0.09
RELLENO	1.03
BASE COMPLEMENTO	0.68
BASE EXISTENTE	2.48



Registro Definitivo del Proyecto de Rehabilitación y Mejoramiento de la Carretera HUAURA - SAYAN - CHURIN Km. 31+360 al 31+660

Ing. María Mayorca P. Reg. C.I.P. 9434

Ing. Pilar Rodríguez Reg. C.I.P. 3625