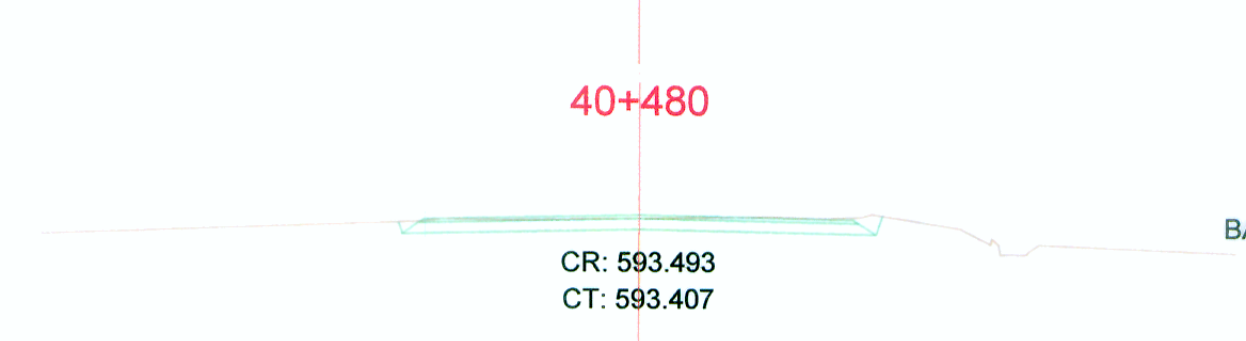
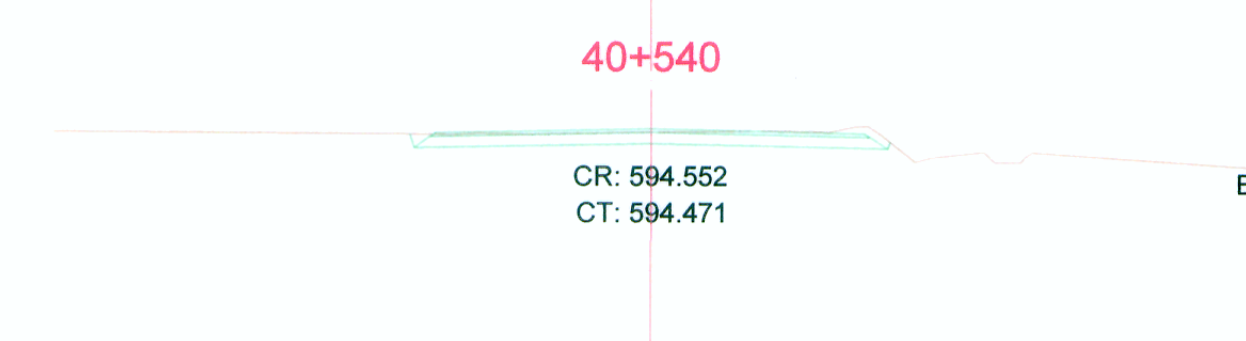


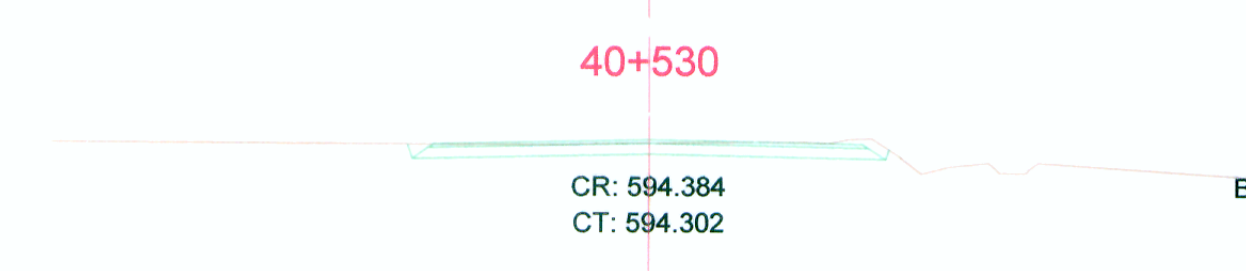
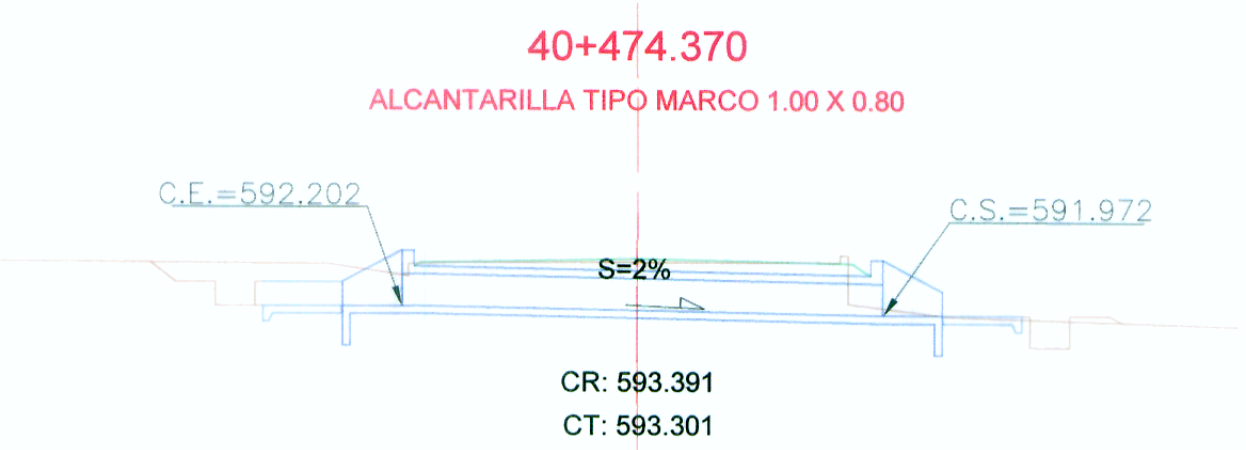
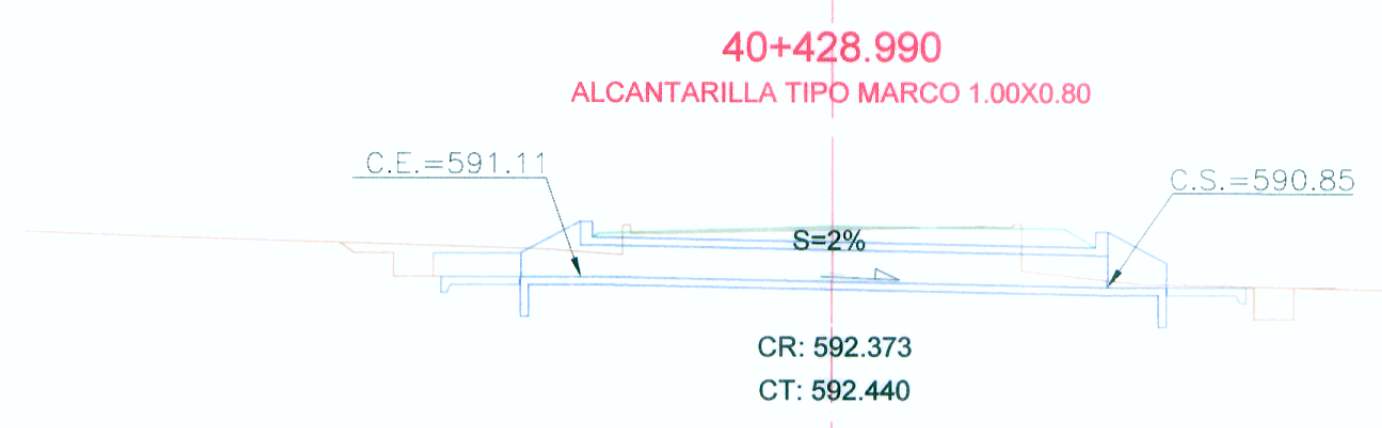
Tipo	Area
CORTE	1.19
RELLENO	0.00
BASE COMPLEMENTO	0.00
BASE EXISTENTE	3.16




Tipo	Area
CORTE	0.91
RELLENO	0.00
BASE COMPLEMENTO	0.00
BASE EXISTENTE	3.16




Tipo	Area
CORTE	0.91
RELLENO	0.00
BASE COMPLEMENTO	0.00
BASE EXISTENTE	3.16



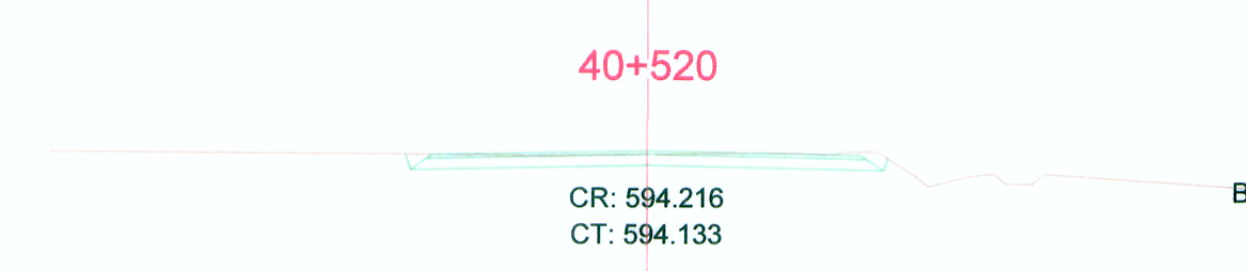
Tipo	Area
CORTE	0.96
RELLENO	0.00
BASE COMPLEMENTO	0.00
BASE EXISTENTE	3.16



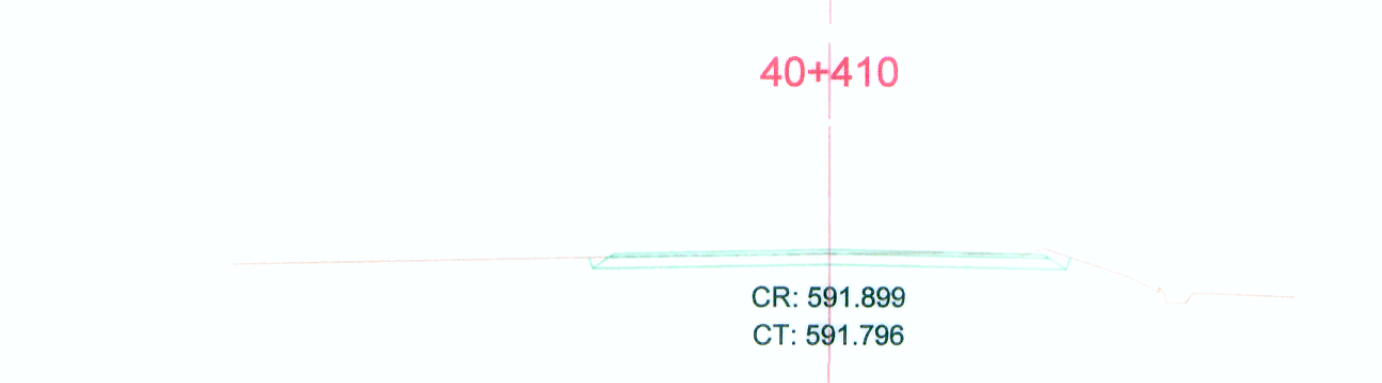
Tipo	Area
CORTE	0.74
RELLENO	0.01
BASE COMPLEMENTO	0.01
BASE EXISTENTE	3.15




Tipo	Area
CORTE	0.82
RELLENO	0.00
BASE COMPLEMENTO	0.00
BASE EXISTENTE	3.16



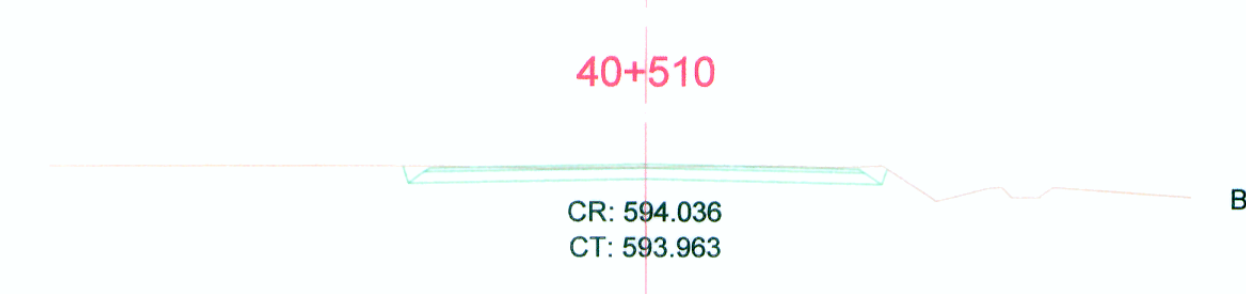
Tipo	Area
CORTE	0.99
RELLENO	0.00
BASE COMPLEMENTO	0.00
BASE EXISTENTE	3.16



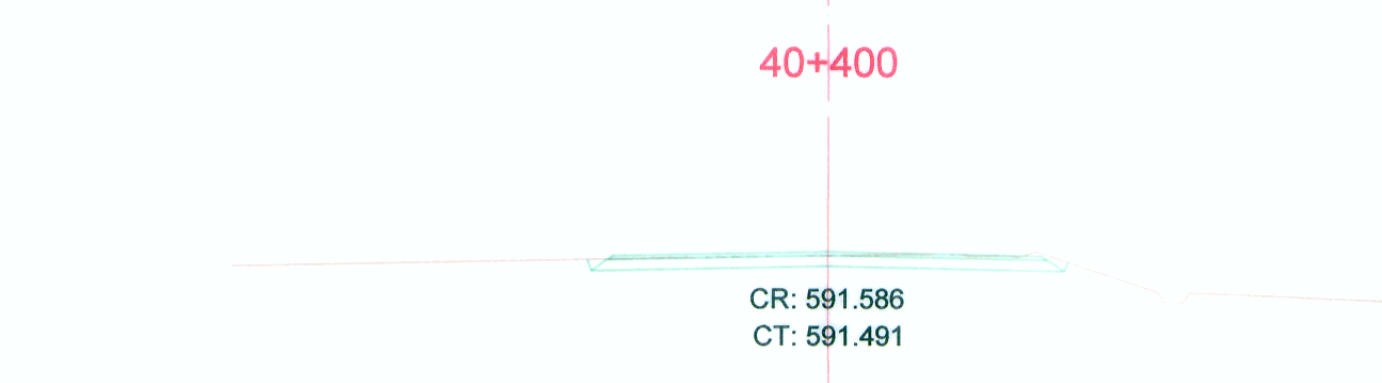
Tipo	Area
CORTE	0.61
RELLENO	0.02
BASE COMPLEMENTO	0.02
BASE EXISTENTE	3.14



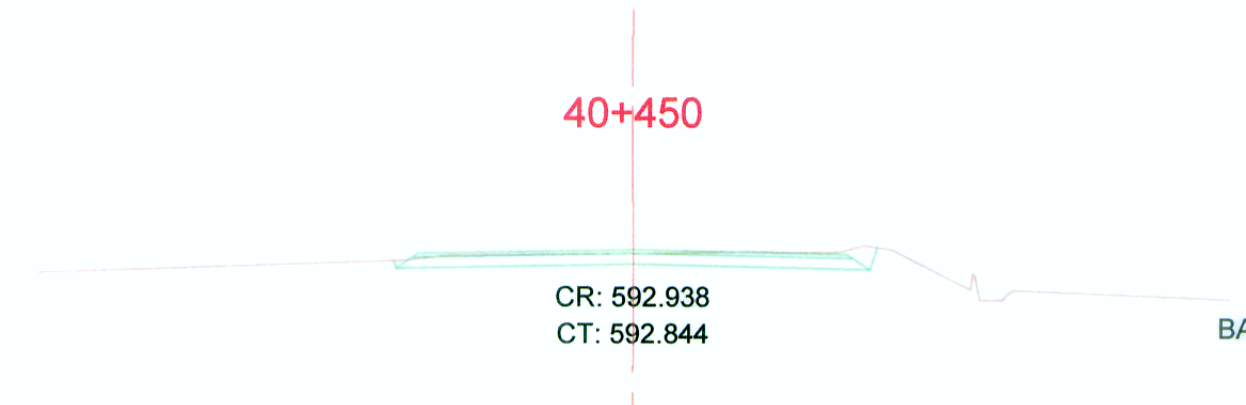
Tipo	Area
CORTE	0.74
RELLENO	0.02
BASE COMPLEMENTO	0.02
BASE EXISTENTE	3.14




Tipo	Area
CORTE	1.17
RELLENO	0.00
BASE COMPLEMENTO	0.00
BASE EXISTENTE	3.16



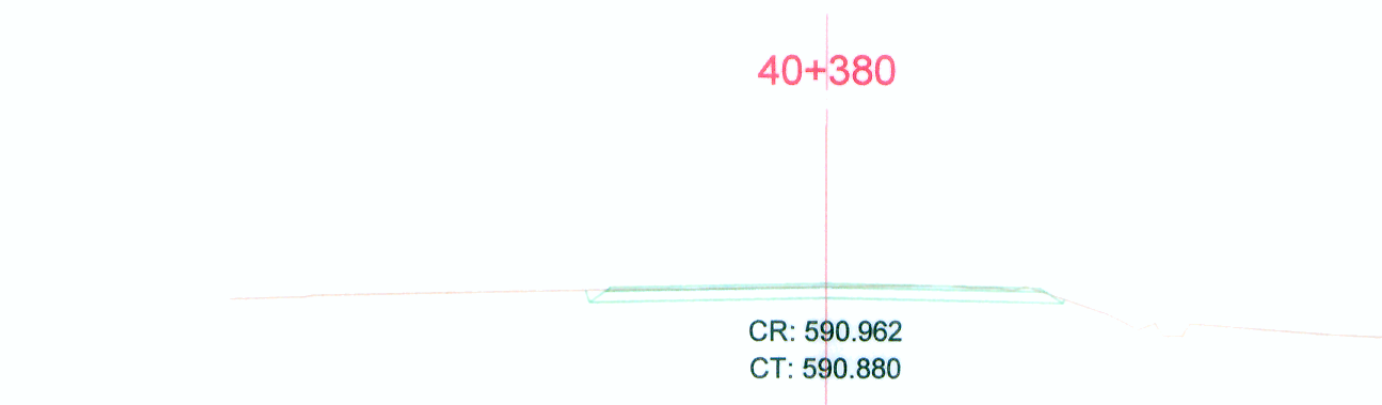
Tipo	Area
CORTE	0.58
RELLENO	0.00
BASE COMPLEMENTO	0.00
BASE EXISTENTE	3.15



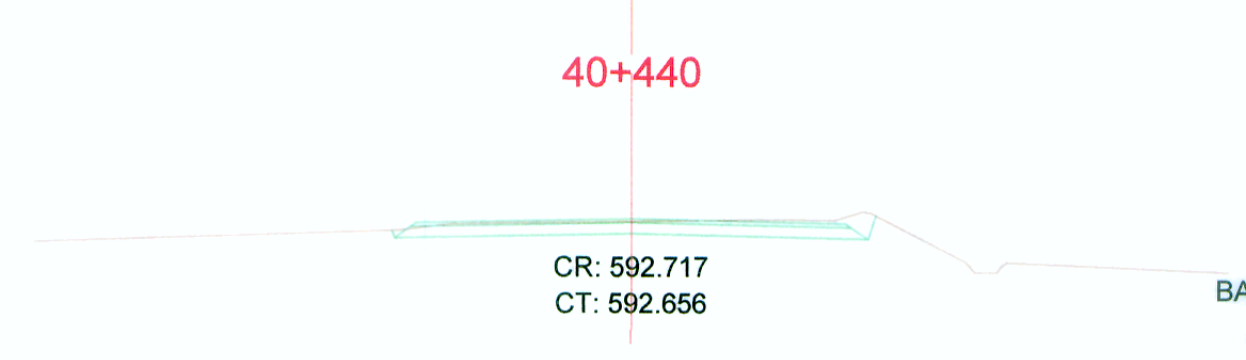
Tipo	Area
CORTE	0.81
RELLENO	0.03
BASE COMPLEMENTO	0.03
BASE EXISTENTE	3.13



Tipo	Area
CORTE	1.13
RELLENO	0.00
BASE COMPLEMENTO	0.00
BASE EXISTENTE	3.16




Tipo	Area
CORTE	0.54
RELLENO	0.00
BASE COMPLEMENTO	0.00
BASE EXISTENTE	3.15



Tipo	Area
CORTE	1.18
RELLENO	0.02
BASE COMPLEMENTO	0.02
BASE EXISTENTE	3.13



Tipo	Area
CORTE	1.02
RELLENO	0.00
BASE COMPLEMENTO	0.00
BASE EXISTENTE	3.16



Estado Civil del Proyecto de Rehabilitación y Mejoramiento de la Carretera HUAURA - SAYAN - CHURIN Km. 0+000 al 30+000

Ing. María Mayorca P. Reg. C.I.P. 9434

Ing. Pilar Rodríguez Reg. C.I.P. 3625