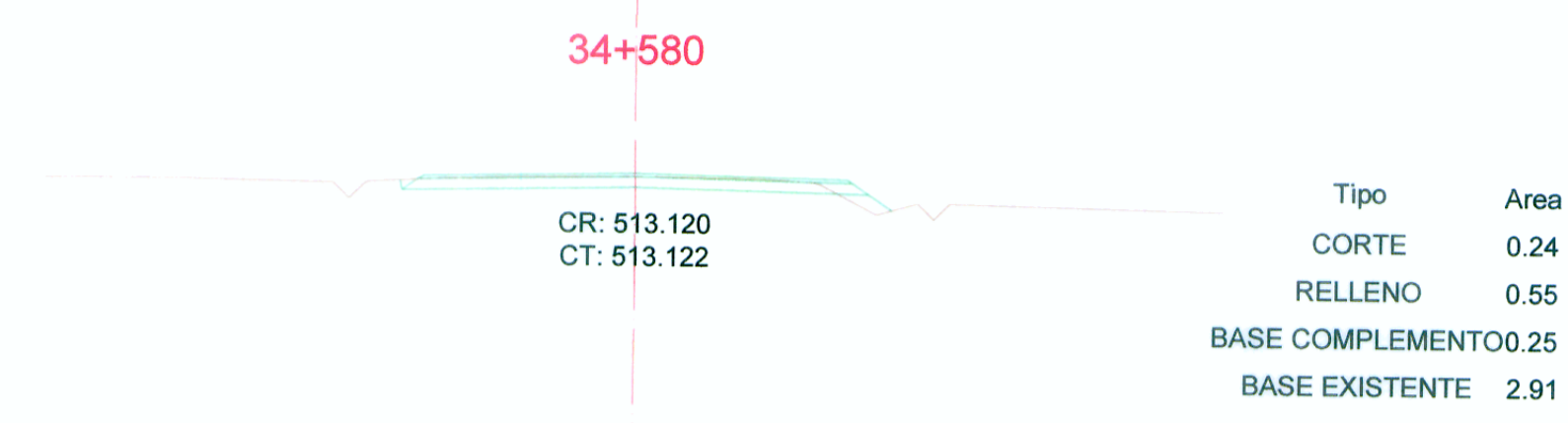
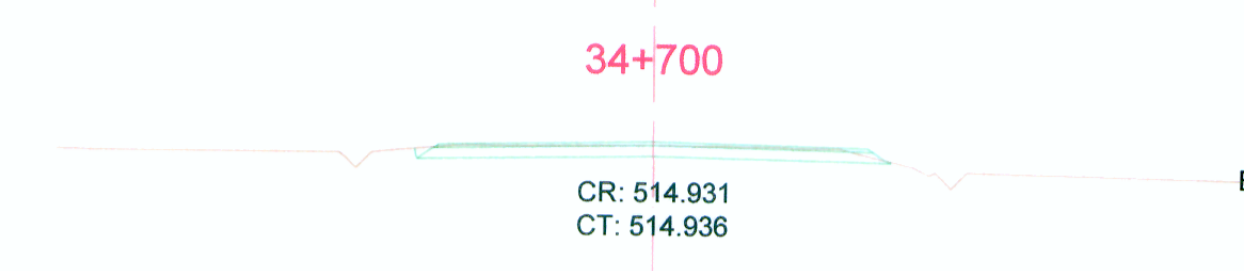



34+478.100  
ALCANTARILLA TIPO MARCO 1.00 X 0.80




Tipo	Area
CORTE	0.24
RELLENO	0.55
BASE COMPLEMENTO	0.25
BASE EXISTENTE	2.91



Tipo	Area
CORTE	0.39
RELLENO	0.07
BASE COMPLEMENTO	0.07
BASE EXISTENTE	3.09



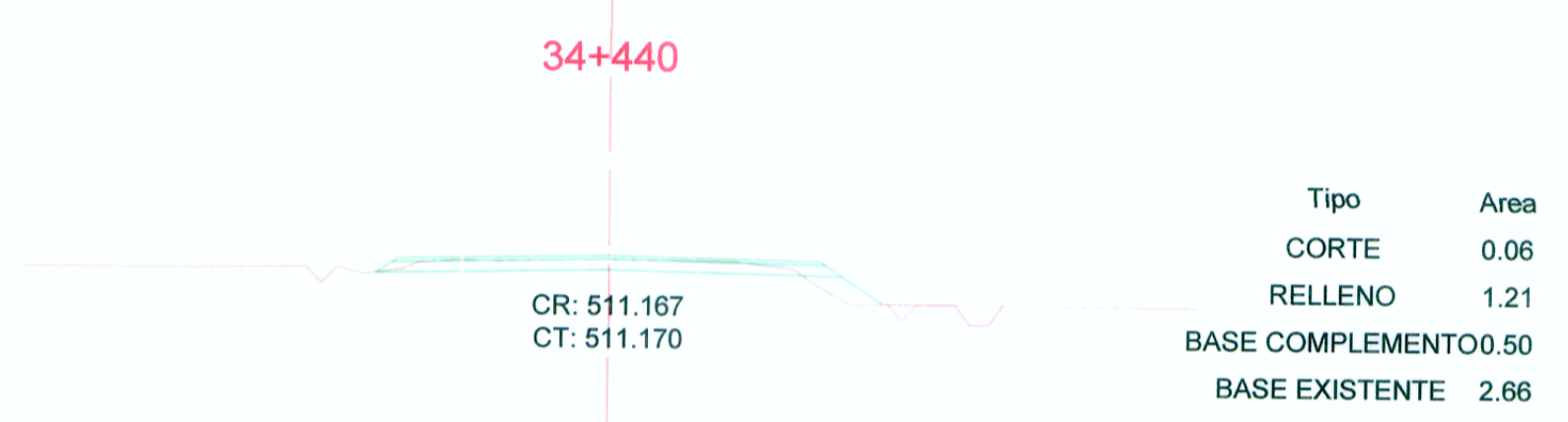
Tipo	Area
CORTE	0.15
RELLENO	0.89
BASE COMPLEMENTO	0.34
BASE EXISTENTE	2.82



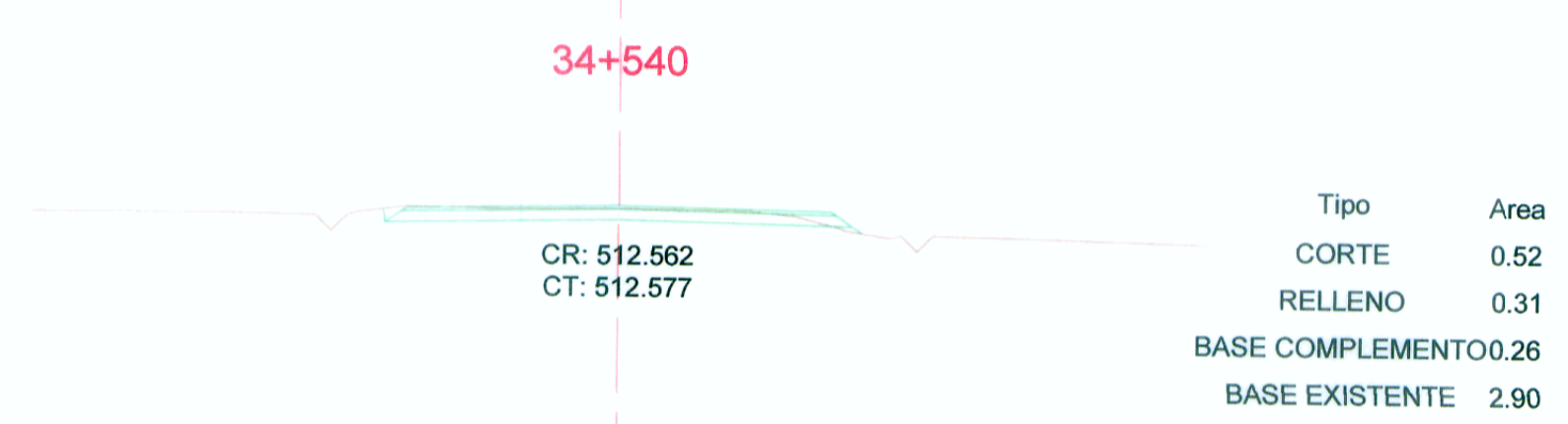
Tipo	Area
CORTE	0.35
RELLENO	0.40
BASE COMPLEMENTO	0.23
BASE EXISTENTE	2.93



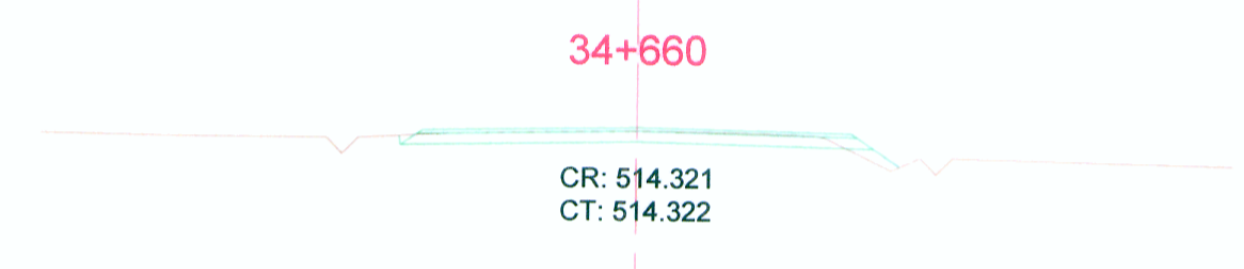
Tipo	Area
CORTE	0.24
RELLENO	0.16
BASE COMPLEMENTO	0.12
BASE EXISTENTE	3.03



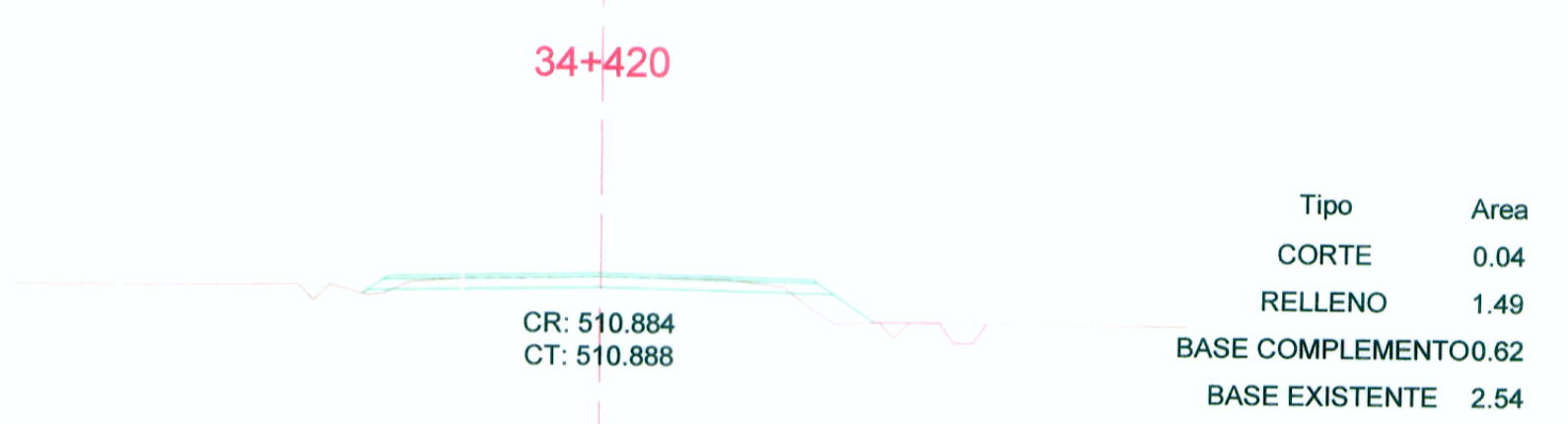
Tipo	Area
CORTE	0.06
RELLENO	1.21
BASE COMPLEMENTO	0.50
BASE EXISTENTE	2.66



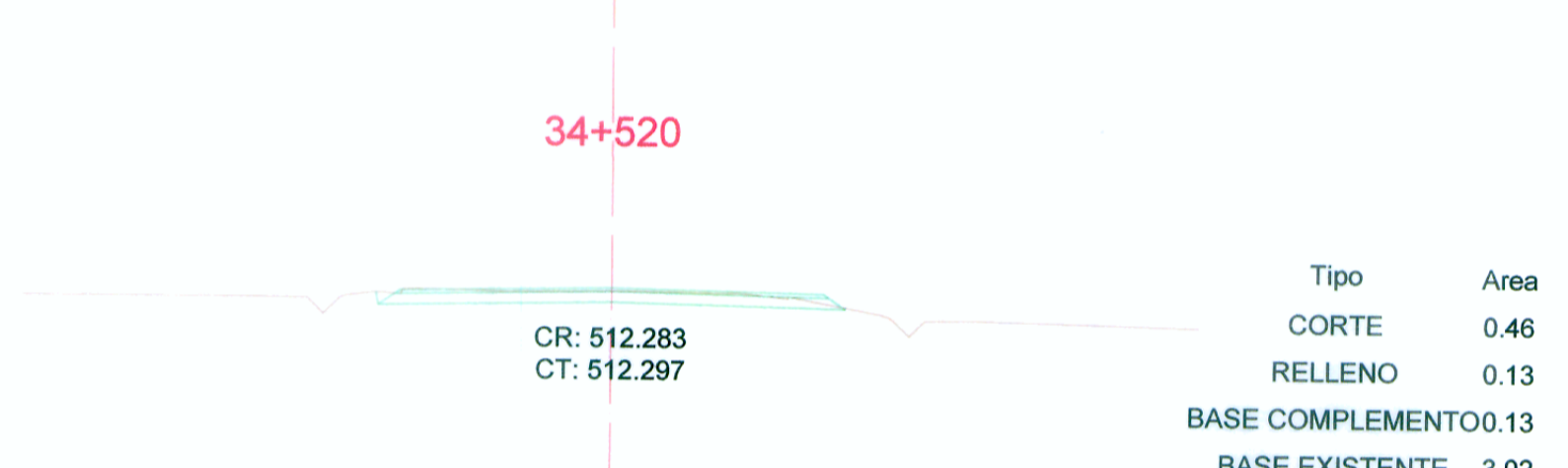
Tipo	Area
CORTE	0.52
RELLENO	0.31
BASE COMPLEMENTO	0.26
BASE EXISTENTE	2.90



Tipo	Area
CORTE	0.13
RELLENO	0.49
BASE COMPLEMENTO	0.23
BASE EXISTENTE	2.92



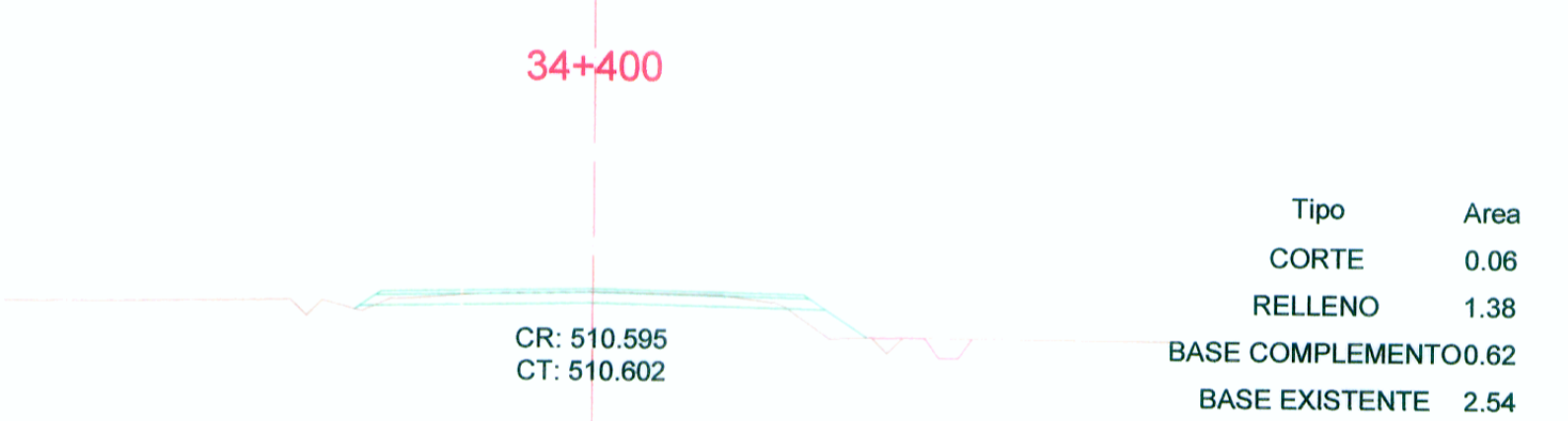
Tipo	Area
CORTE	0.04
RELLENO	1.49
BASE COMPLEMENTO	0.62
BASE EXISTENTE	2.54



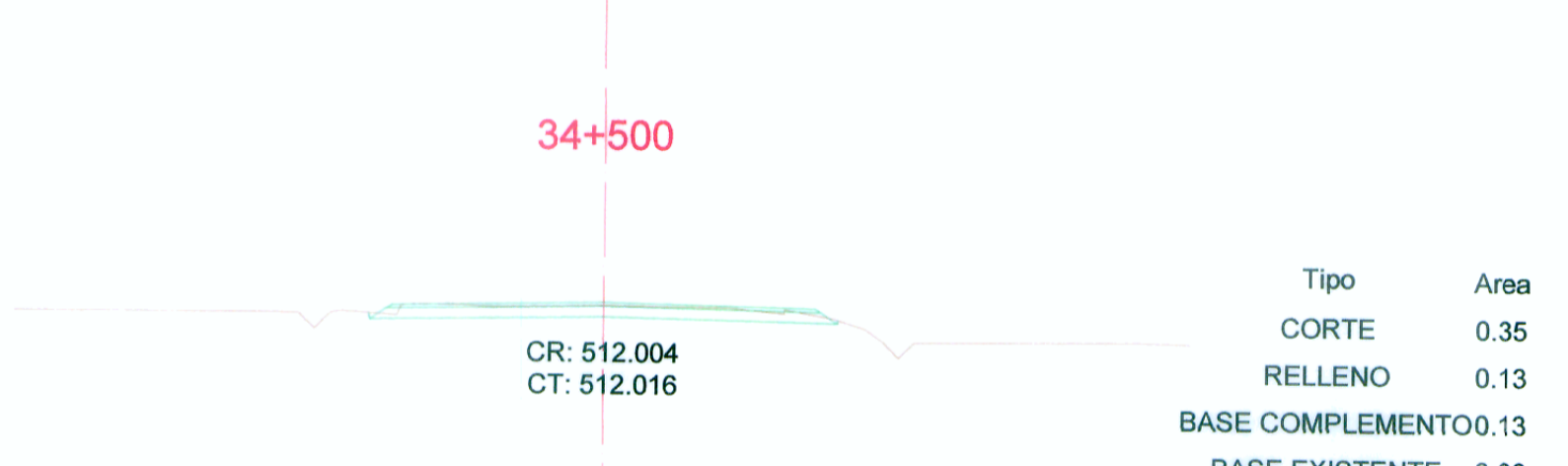
Tipo	Area
CORTE	0.46
RELLENO	0.13
BASE COMPLEMENTO	0.13
BASE EXISTENTE	3.02



Tipo	Area
CORTE	0.13
RELLENO	0.14
BASE COMPLEMENTO	0.14
BASE EXISTENTE	3.02



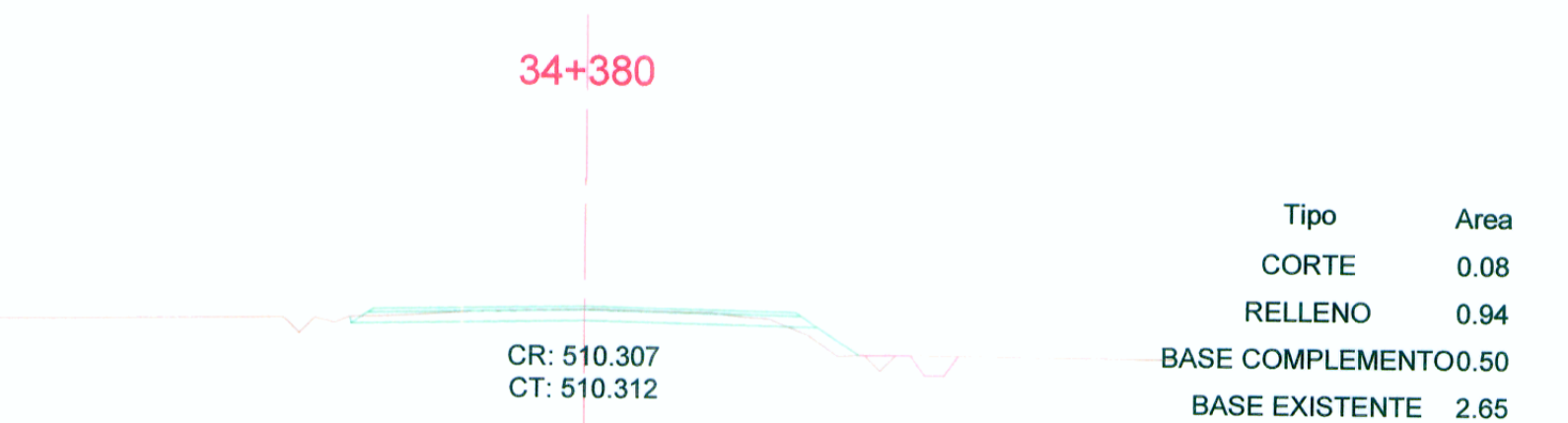
Tipo	Area
CORTE	0.06
RELLENO	1.38
BASE COMPLEMENTO	0.62
BASE EXISTENTE	2.54



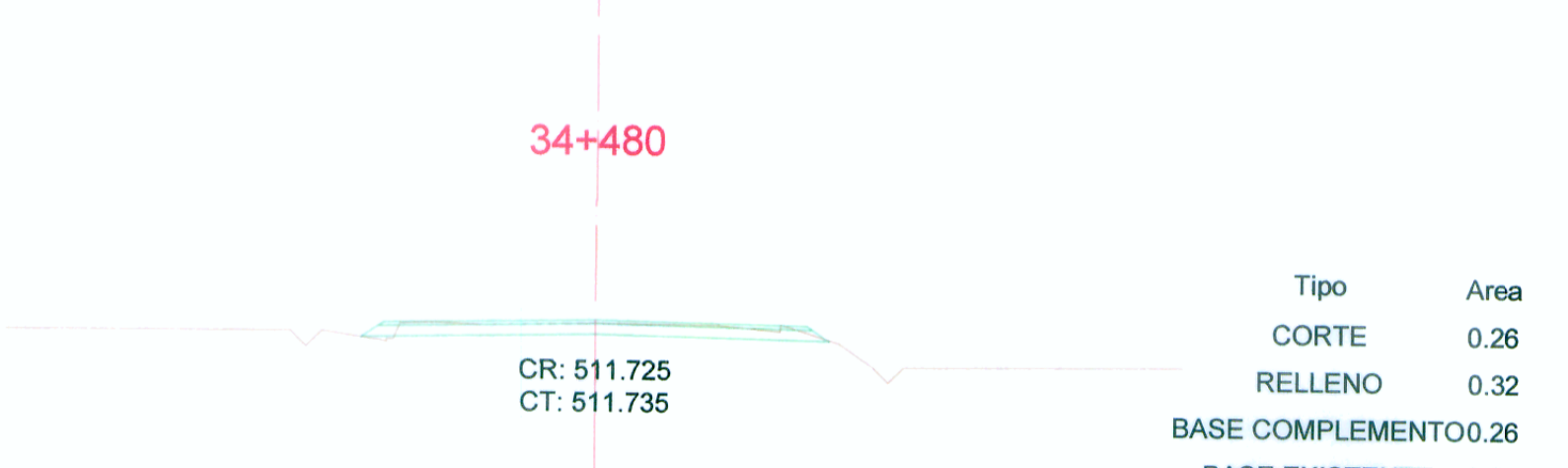
Tipo	Area
CORTE	0.35
RELLENO	0.13
BASE COMPLEMENTO	0.13
BASE EXISTENTE	3.03



Tipo	Area
CORTE	0.15
RELLENO	0.14
BASE COMPLEMENTO	0.14
BASE EXISTENTE	3.02




Tipo	Area
CORTE	0.08
RELLENO	0.94
BASE COMPLEMENTO	0.50
BASE EXISTENTE	2.65



Tipo	Area
CORTE	0.26
RELLENO	0.32
BASE COMPLEMENTO	0.26
BASE EXISTENTE	2.89



Tipo	Area
CORTE	0.17
RELLENO	0.15
BASE COMPLEMENTO	0.15
BASE EXISTENTE	3.01



Estados Constitucionales del Proyecto de Rehabilitación y Mejoramiento de la Carretera HUAURA - SAYAN - CHURIN Km. 34+380 al 34+700

Estado del Proyecto de Rehabilitación y Mejoramiento de la Carretera HUAURA - SAYAN - CHURIN Km. 34+380 al 34+700