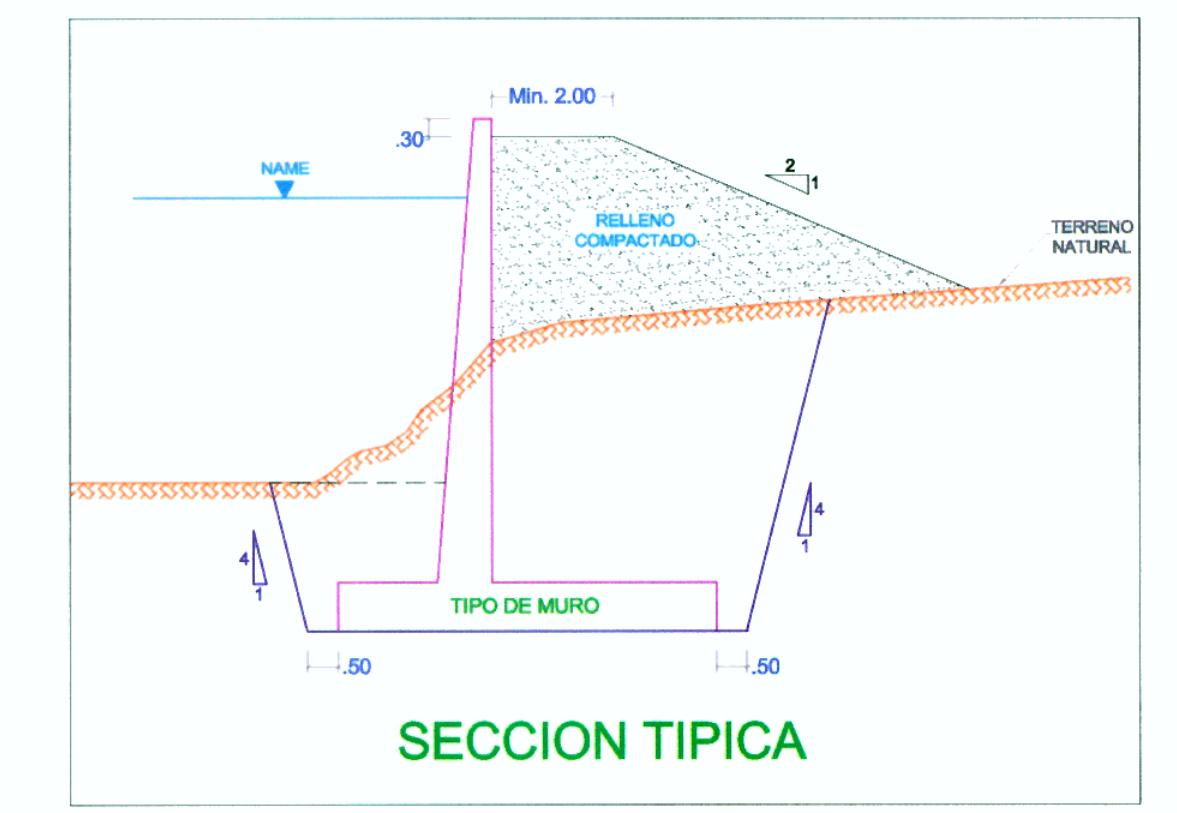
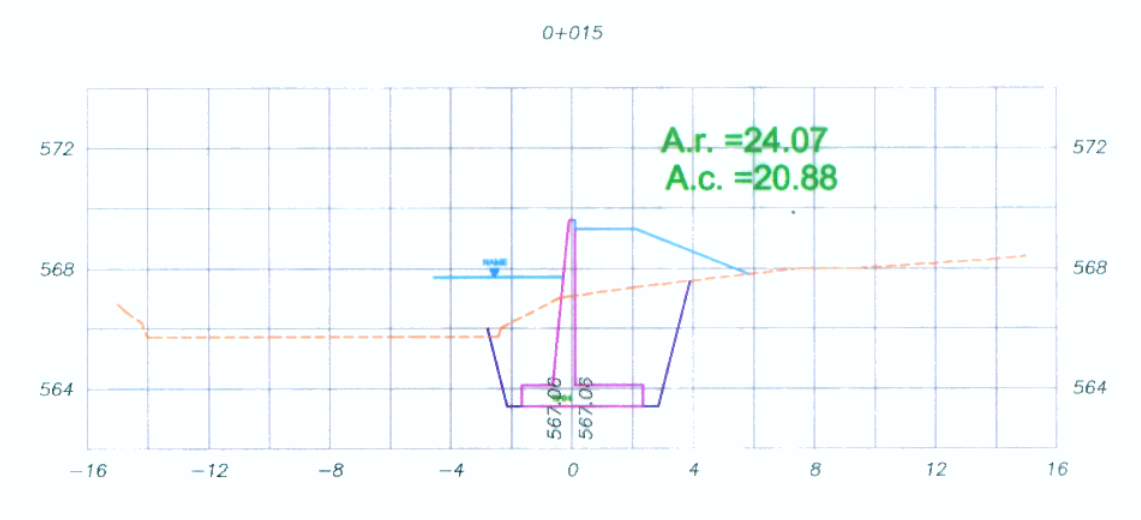
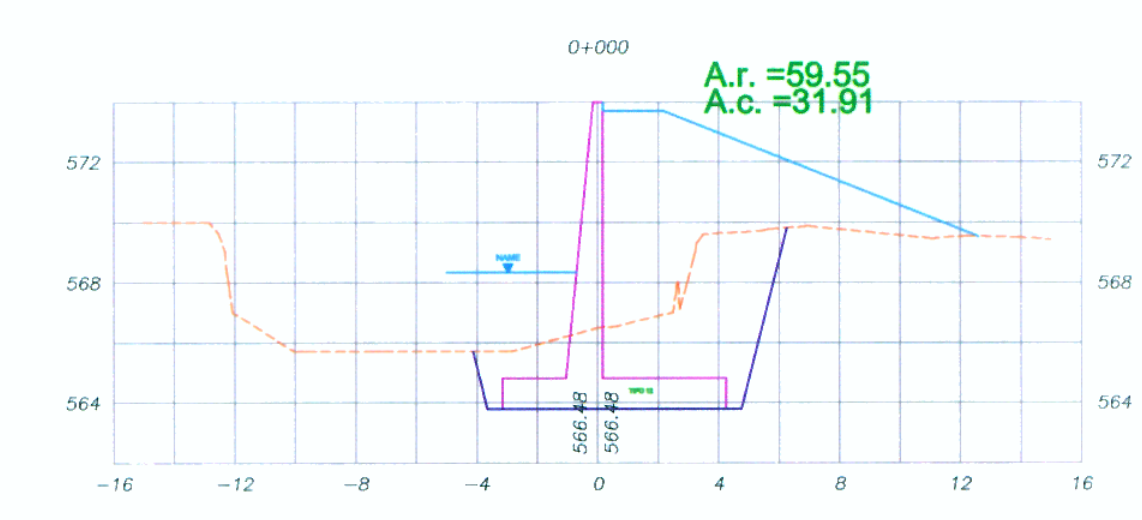
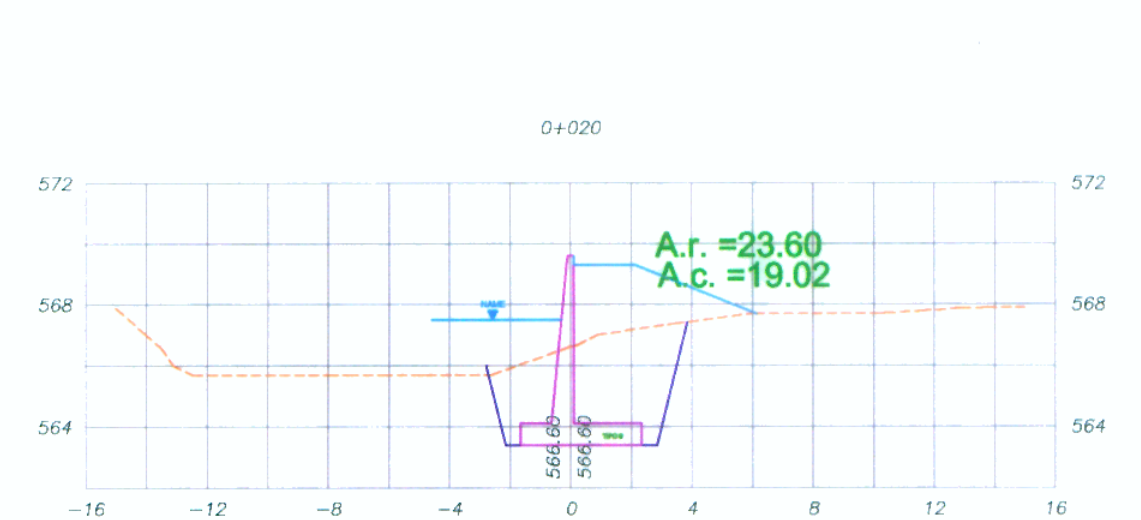
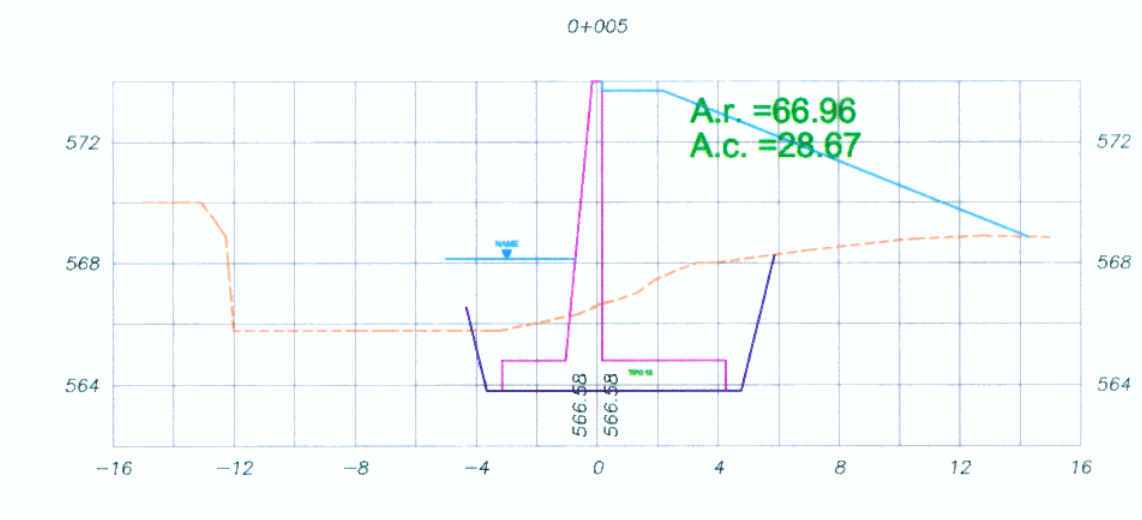
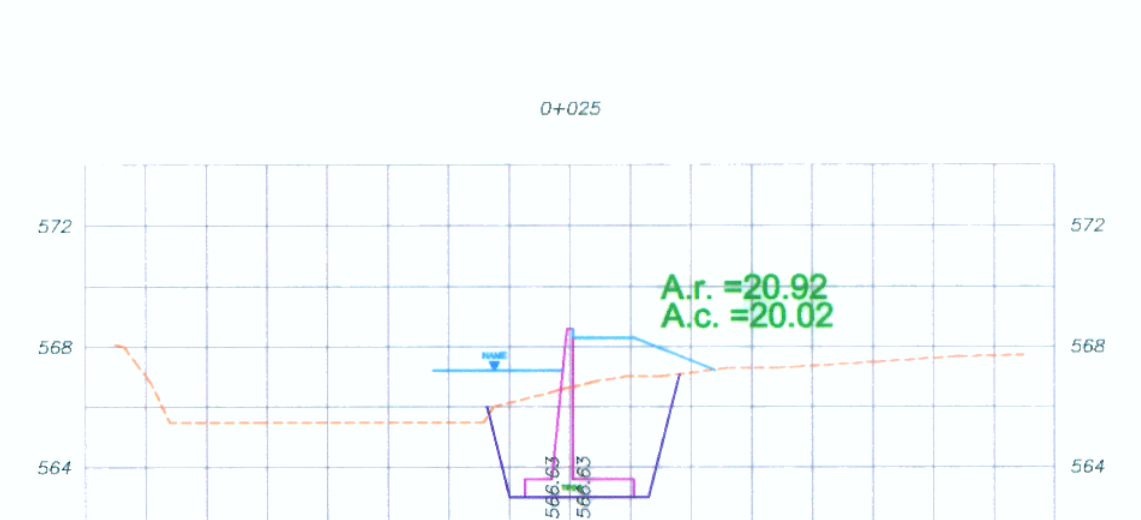
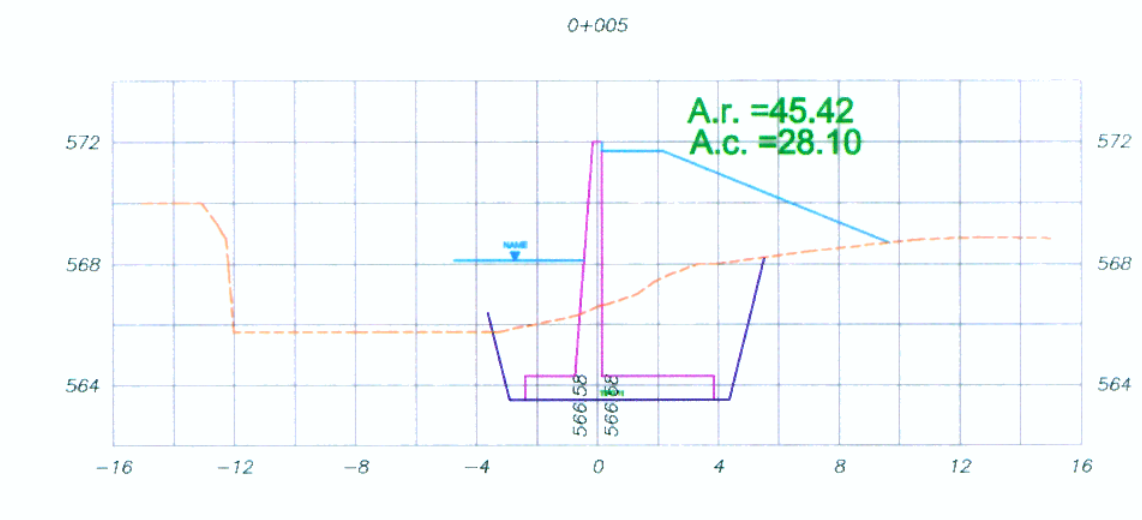
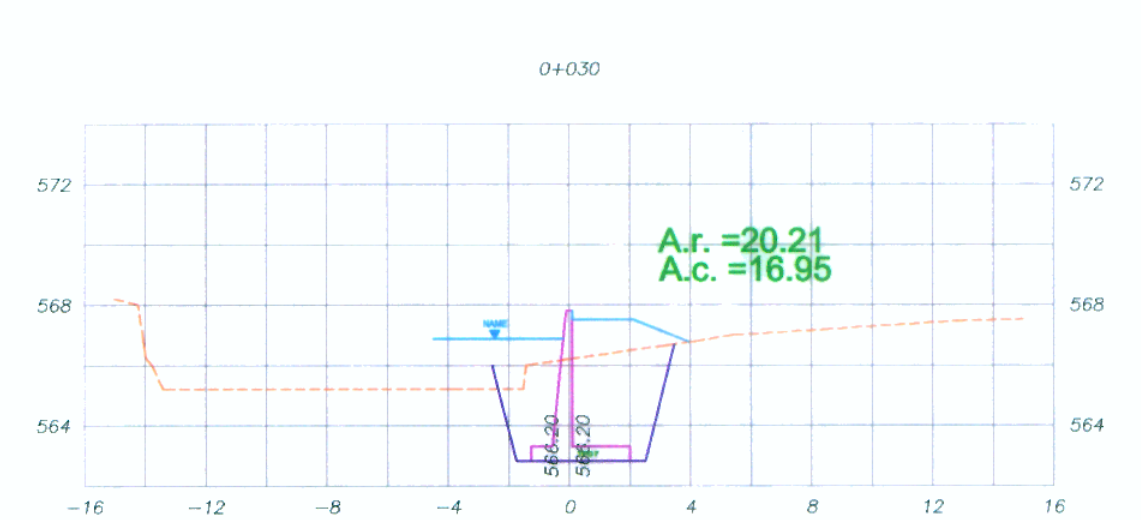
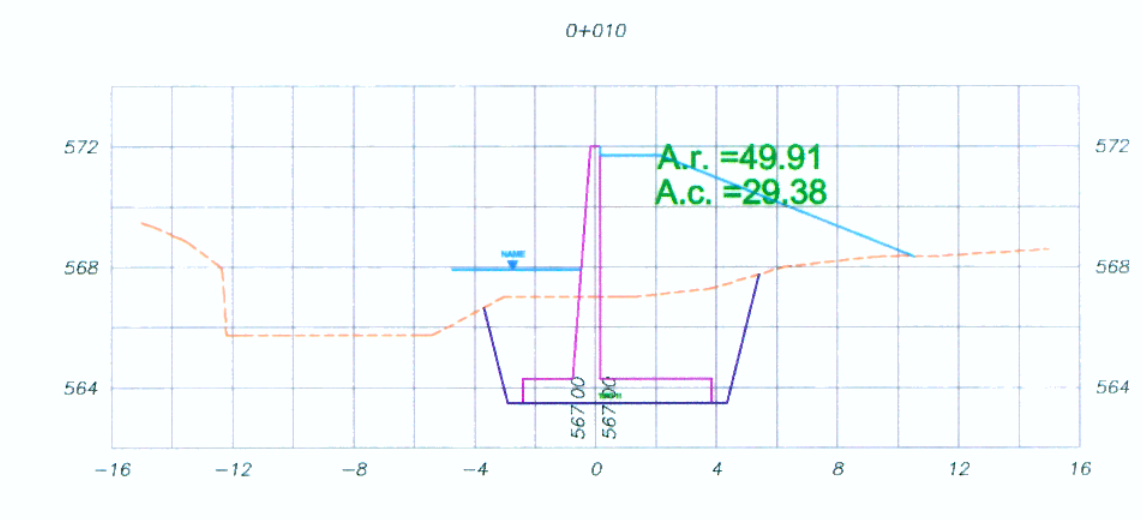
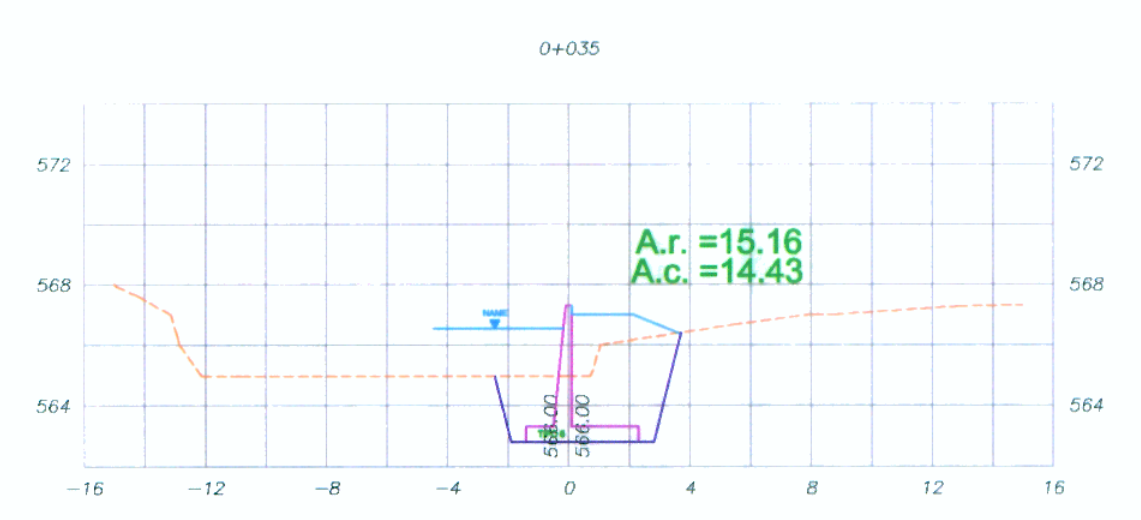
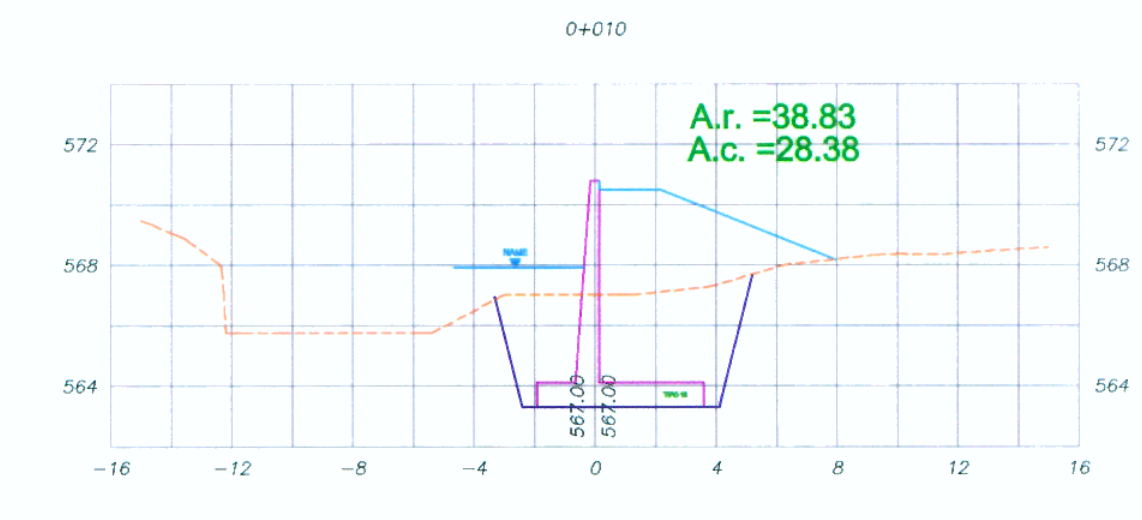
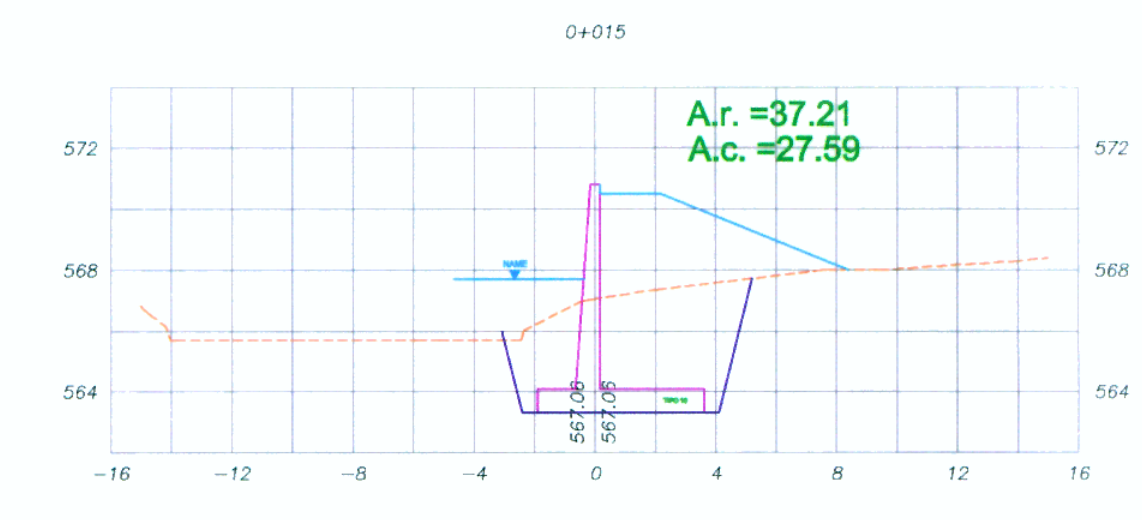


### SECCIONES TRANSVERSALES AGUAS ABAJO LADO DERECHO



NOTA:  
LOS DETALLES DE LOS DISEÑOS  
TIPICOS DE LOS MUROS SE  
ENCUENTRAN EN LOS PLANOS DE  
DISEÑOS TIPICOS DM-01-10 AL  
DM-10-10.

Bustamante Williams, Consultores  
y Constructores S.A.C.  
Ing. Luis A. Bustamante  
Ing. Jaime Salvador de Huanan  
CIP N° 2038

|  |  |   |  |           |   |  |   |   |
|--|--|---|--|-----------|---|--|---|---|
| Concedente:<br><b>MTCC</b><br>Ministerio de Transportes y Comunicaciones | Concesionario:<br>Bustamante, Williams<br>Consultores y Constructores S.A.C. | Consultor:<br>Bustamante, Williams,<br>Consultores y Constructores S.A.C. | PROYECTISTA:<br>DISEÑO:<br>DIBUJO: J. GONZALEZ<br>REVISADO: J. SAAVEDRA<br>APROBADO: | APROBADO: | REVISIONES:<br>N°   FECHA   DESCRIPCION | CONSULTOR:<br>Bustamante Williams, Consultores<br>y Constructores S.A.C.<br>Ing. Jaime Salvador de Huanan<br>CIP N° 2038 | ESTUDIO DEFINITIVO DE LA CARRETERA CHAMAYA - JAEN - SAN IGNACIO - RIO CANCHIS<br>TRAMO: PERICOS - SAN IGNACIO<br>SECCIONES TRANSVERSALES ENCAUZAMIENTO<br>PUENTE ZURUNDE KM 30+987.00 | ESCALA: 1/250<br>FECHA: ENERO-2011<br>CODIGO: PT-04-L14 |
|--|--|---|--|-----------|---|--|---|---|