
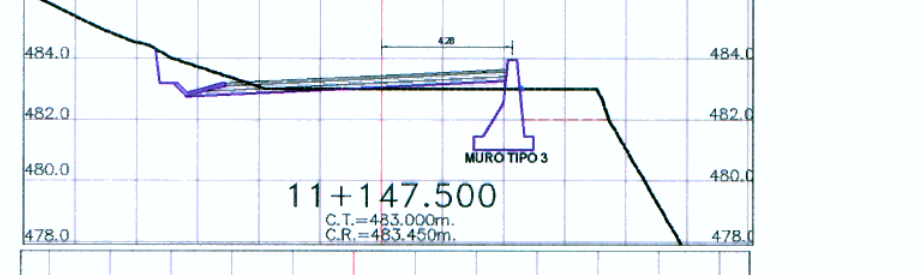
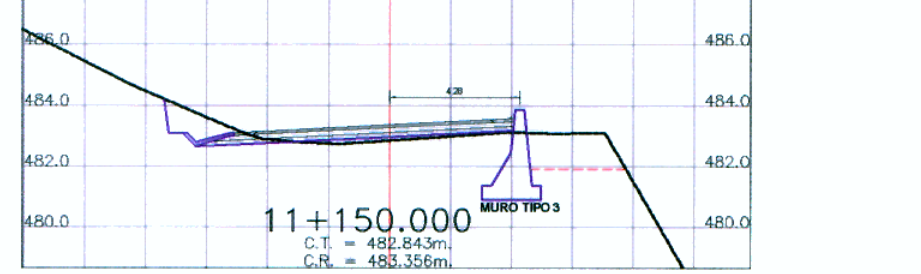
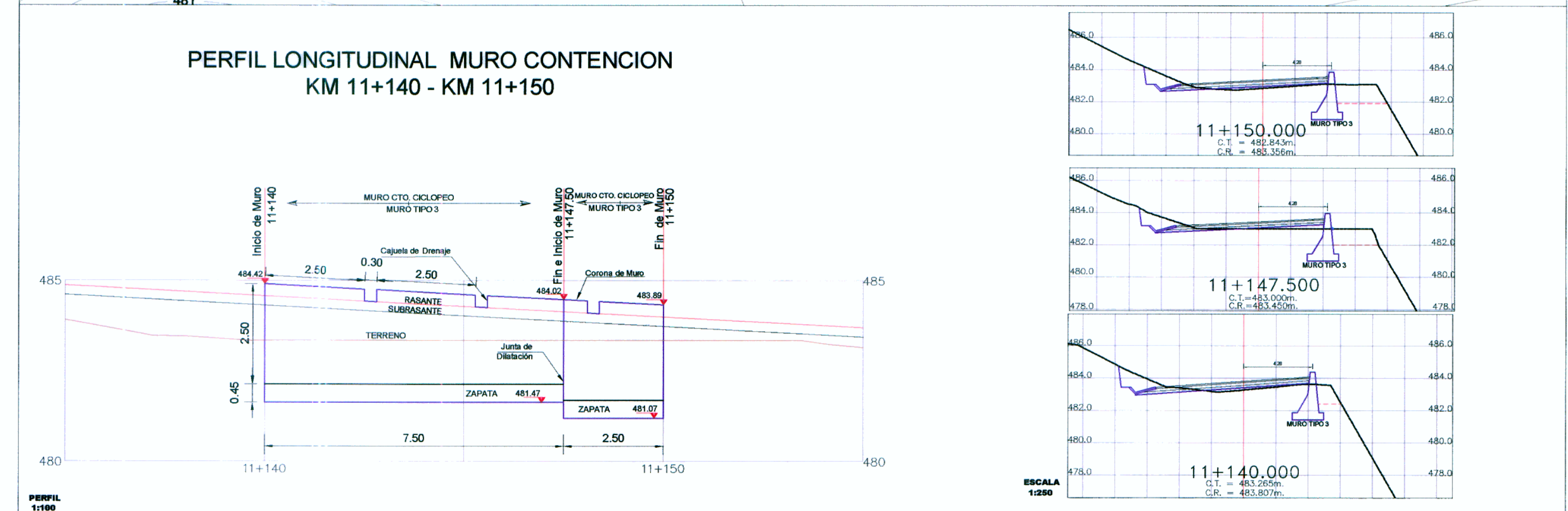
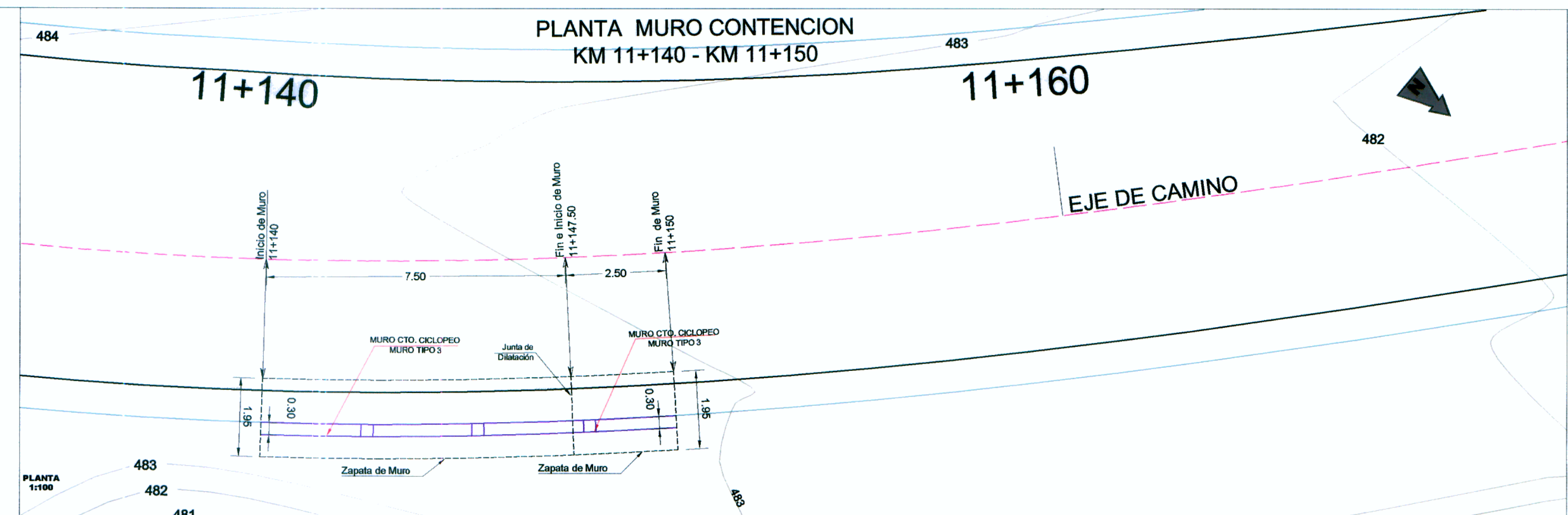
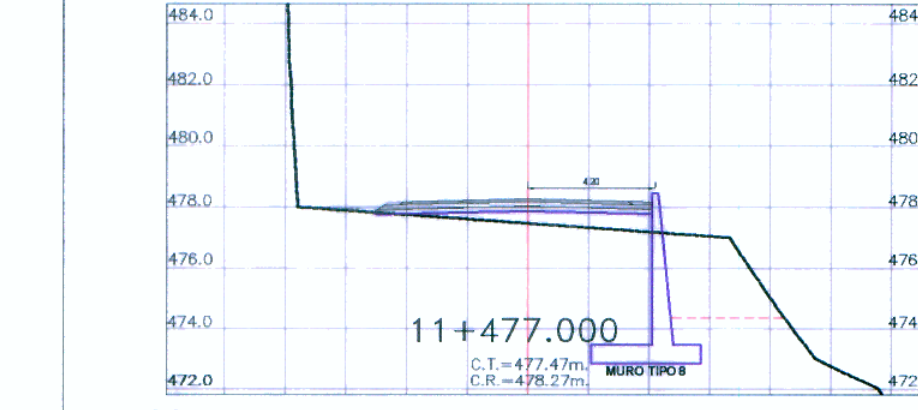
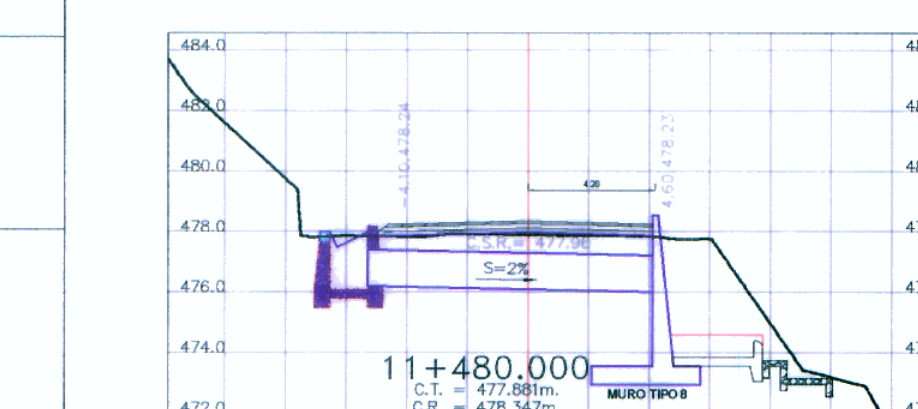
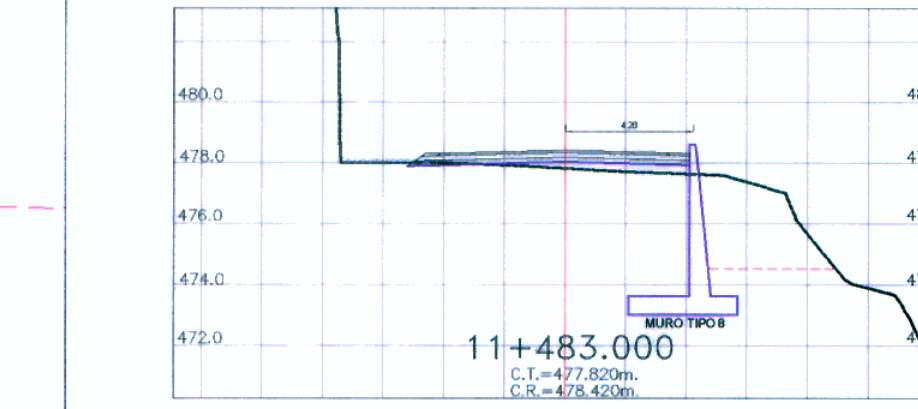
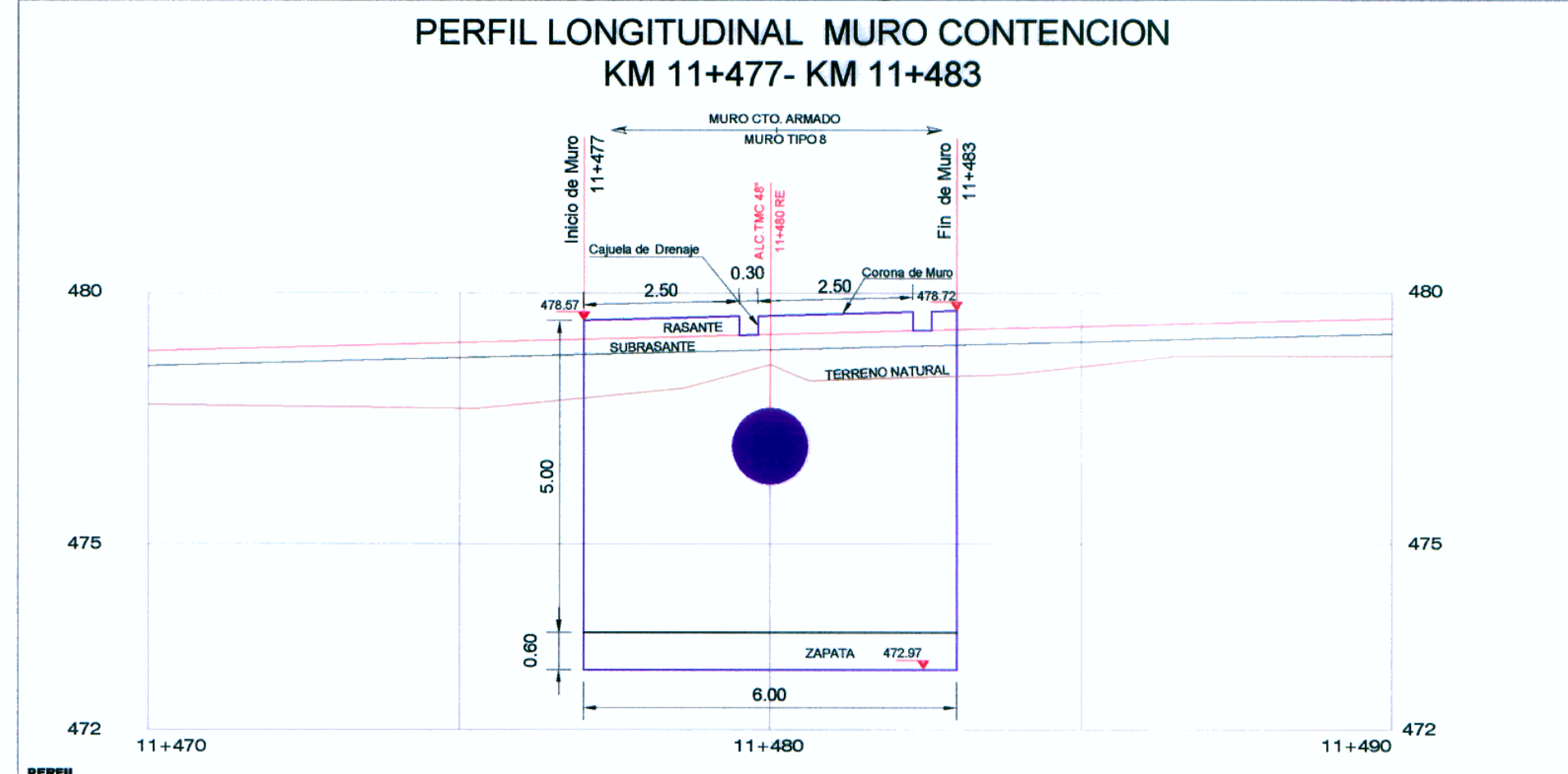
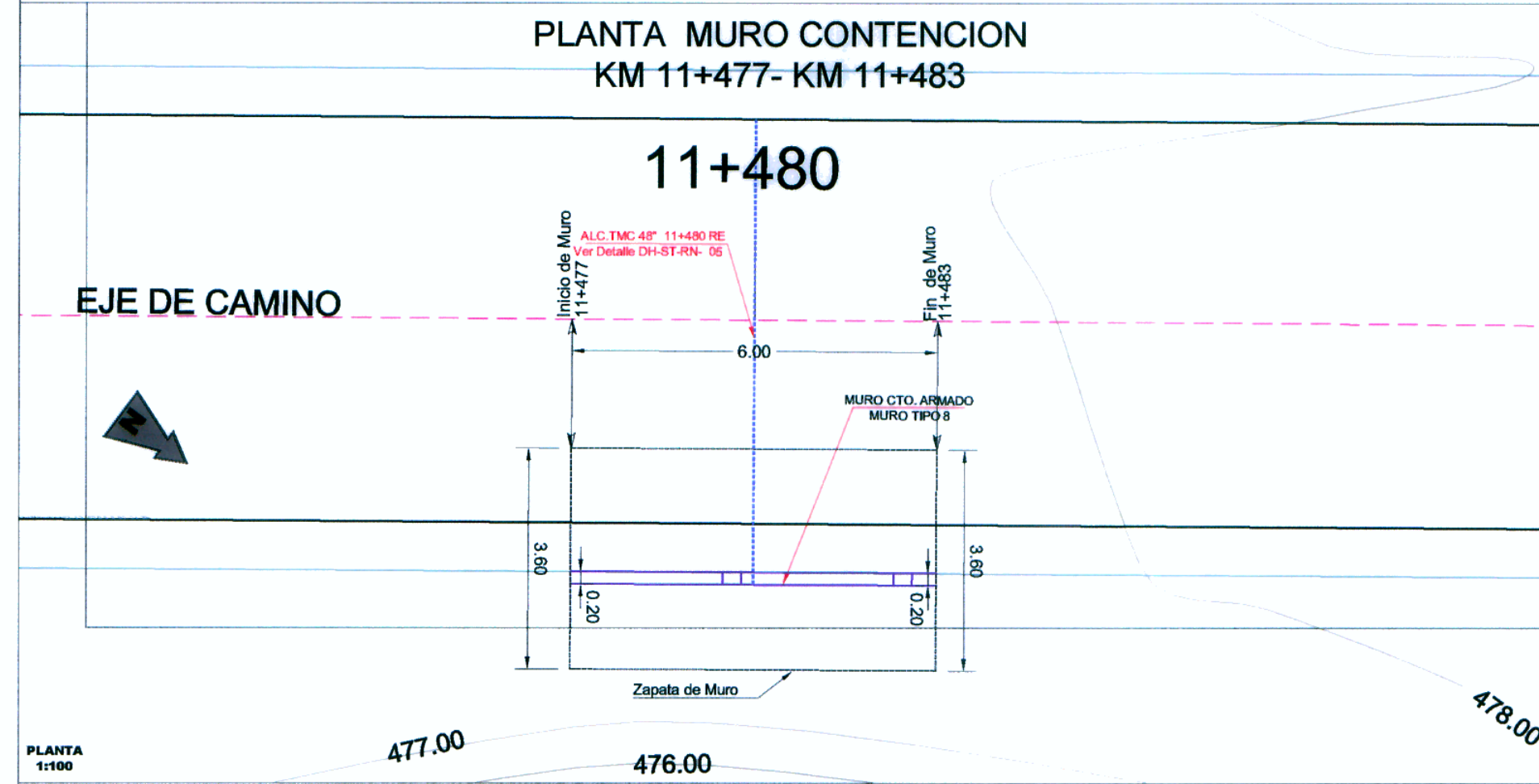



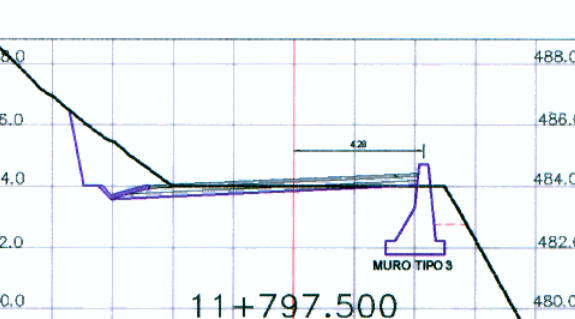
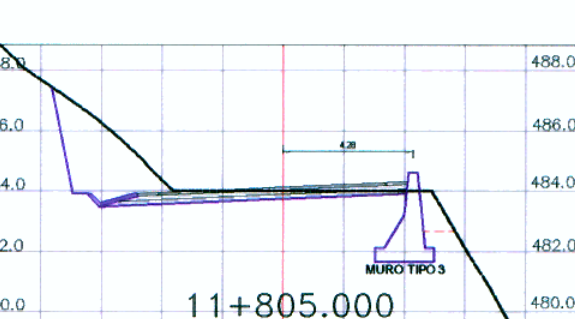
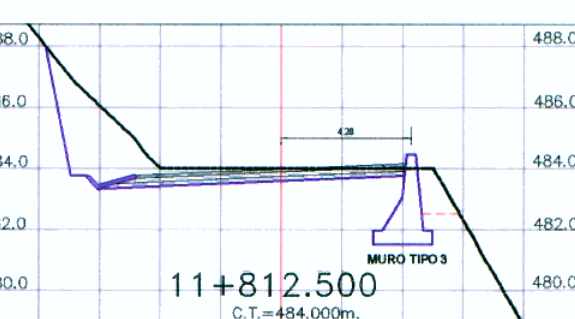
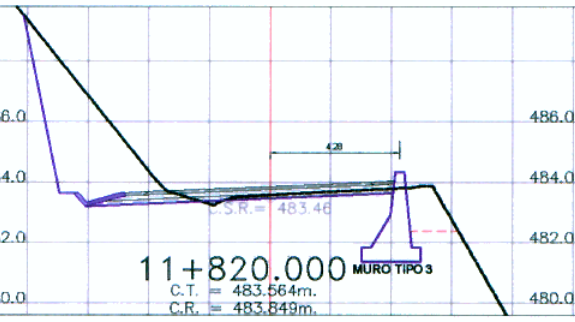
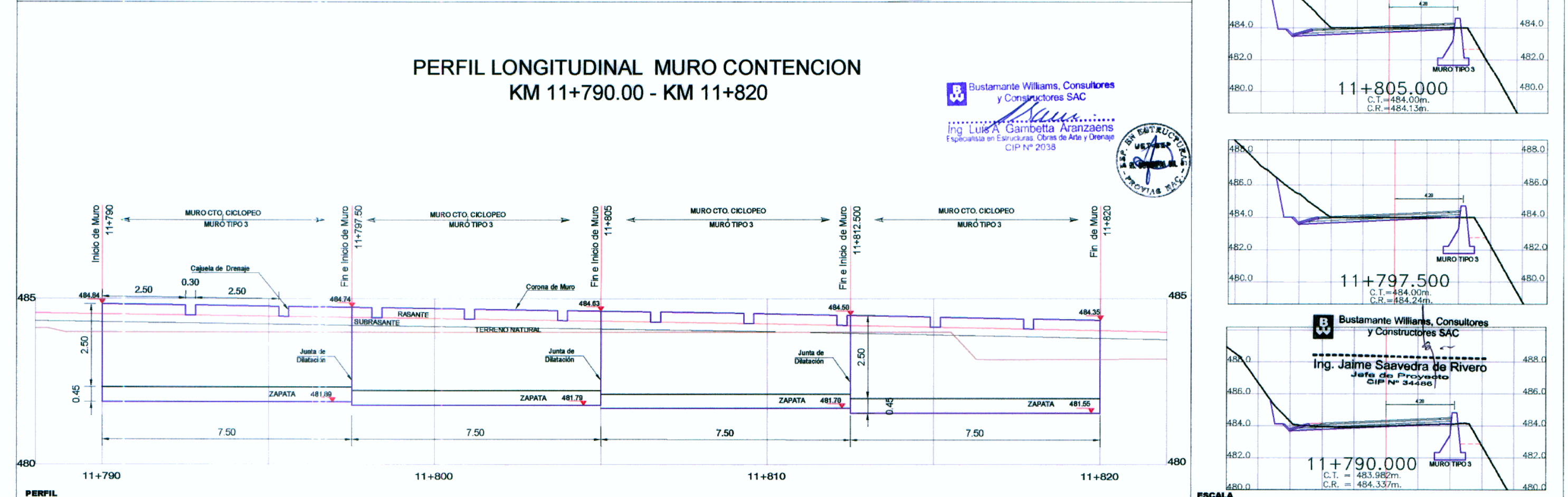
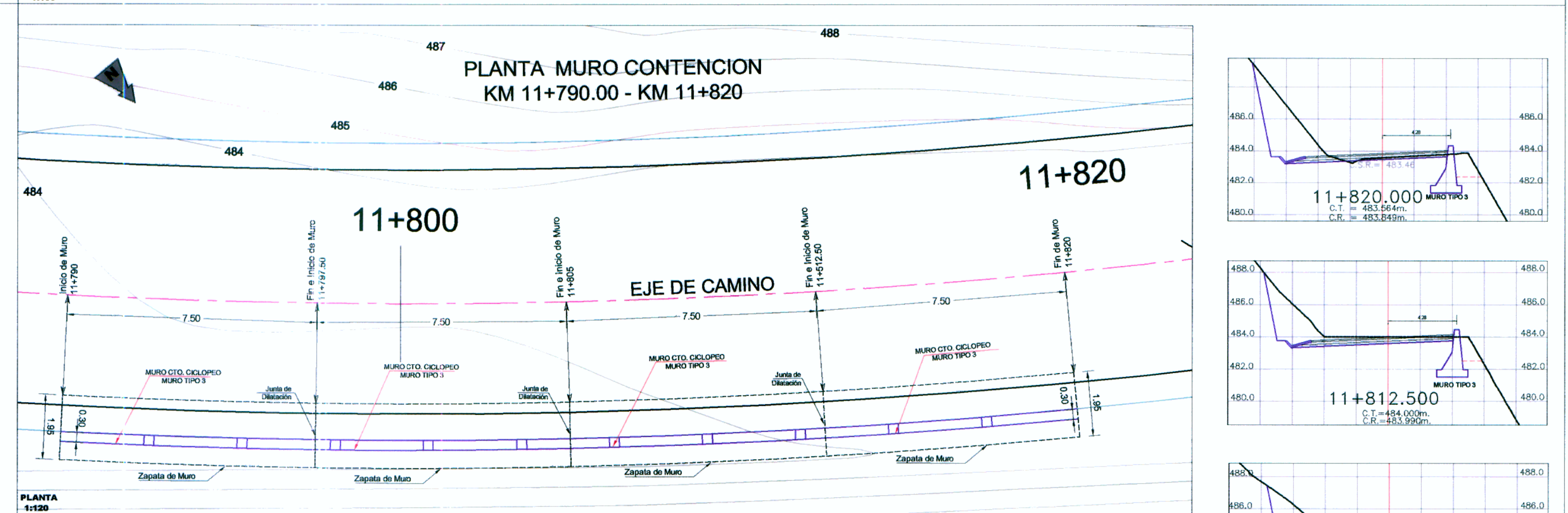
ESCALA 1:250



ESCALA 1:250



ESCALA 1:250



ESCALA 1:250

<p>Concedente:</p>	<p>Concesionario:</p>	<p>Consultor:</p>	<p>PROYECTISTA:</p>	<p>DISEÑO:</p>	<p>APROBADO:</p>	<p>Nº</p>	<p>FECHA</p>	<p>REVISIONES</p>	<p>DESCRIPCIÓN</p>	<p>CONSULTOR:</p>	<p>ESTUDIO DEFINITIVO DE LA CARRETERA CHAMAYA - JAEN - SAN IGNACIO - RIO CANCHIS TRAMO: PERICOS - SAN IGNACIO DISEÑO PLANTA - PERFIL - SECCIONES TRANSVERSALES MURO DE CONTENCIÓN</p>	<p>ESCALA: INDICADA FECHA: ENERO-2011 CODIGO: MC-03</p>