
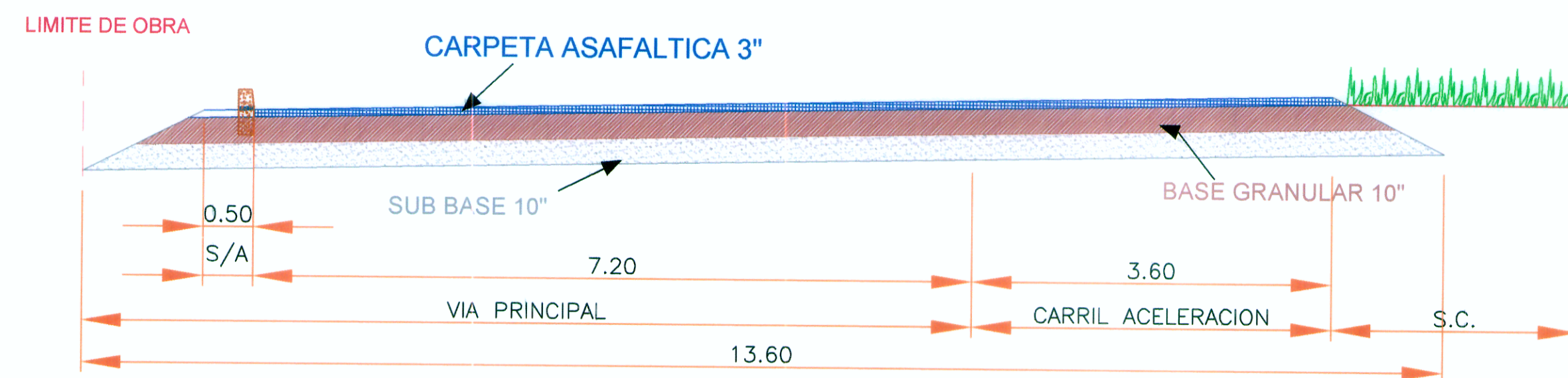



Km. 9+160 - Km. 9+180
 Km. 9+720 - Km. 9+740




Km. 9+180 - Km. 9+380



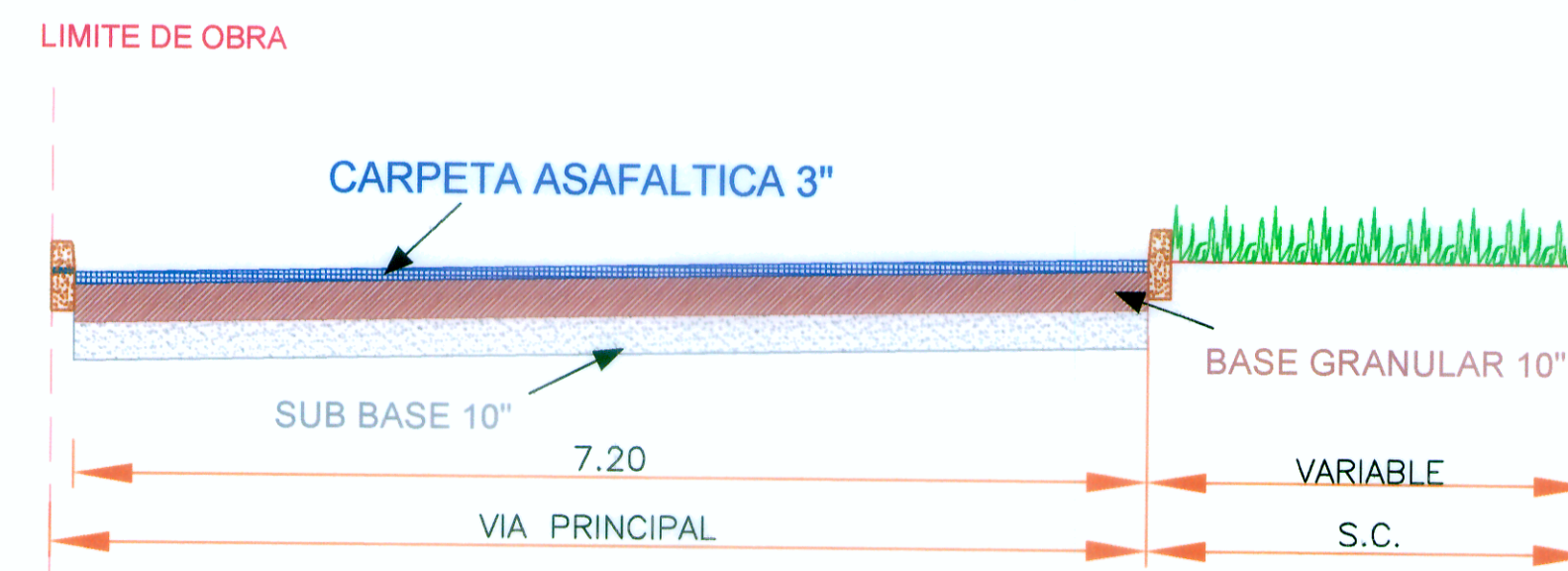
Km. 9+540 - Km. 9+620



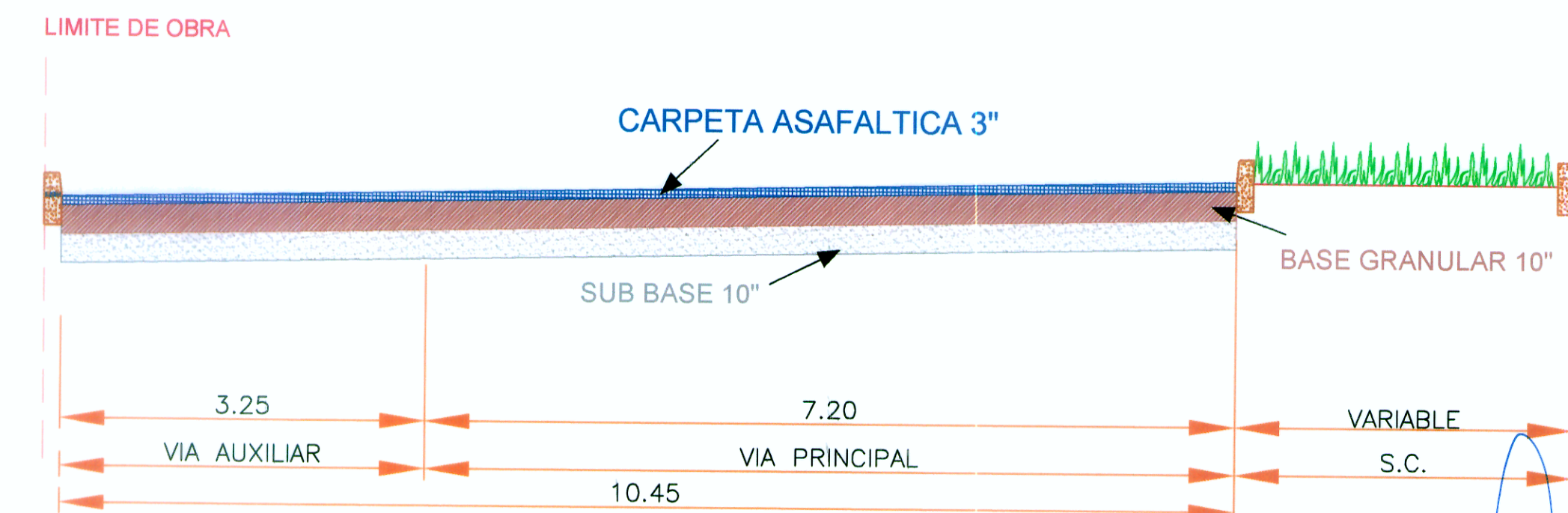
Km. 9+620 - Km. 9+720



Km. 9+740 - Km. 9+820
 Km. 9+860 - Km. 9+940




Km. 9+820 - Km. 9+860



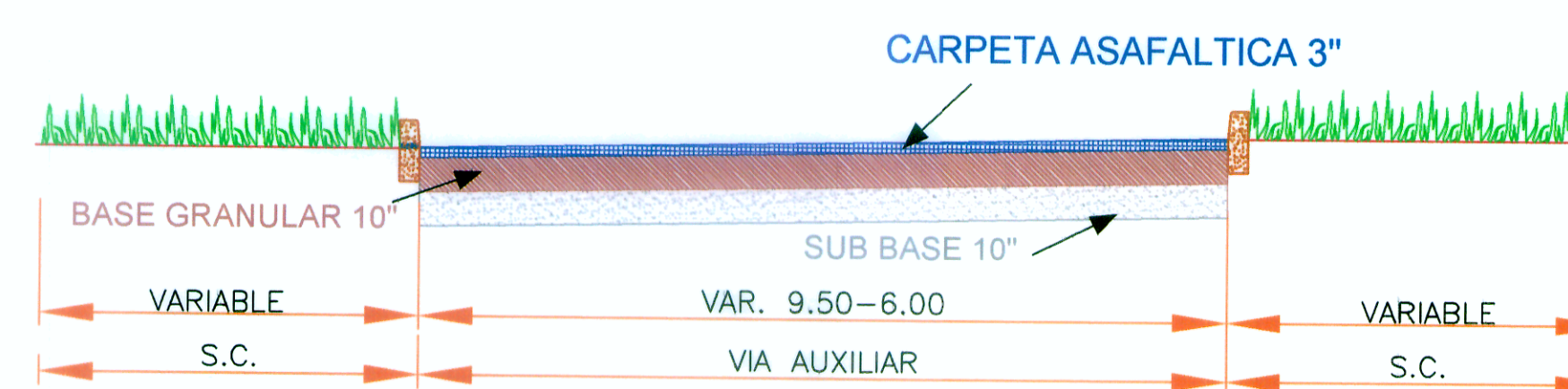
SECCIONES TIPICAS ACCESO 17

LONG= 32.90m



SECCIONES TIPICAS DESVIO IZQUIERDO

Km. 0+030 - Km. 0+080



CONSORCIO TREBOL
 Inge. Julio Cesar Ramirez Zamora
 Ing. Sandro Zavallos
 Ing. Hugo E. Santisteban A.
 Ing. Julio Ramirez Zamora
 Ing. Sandro Zavallos
 K.A.D.

ESCALA: 1/50