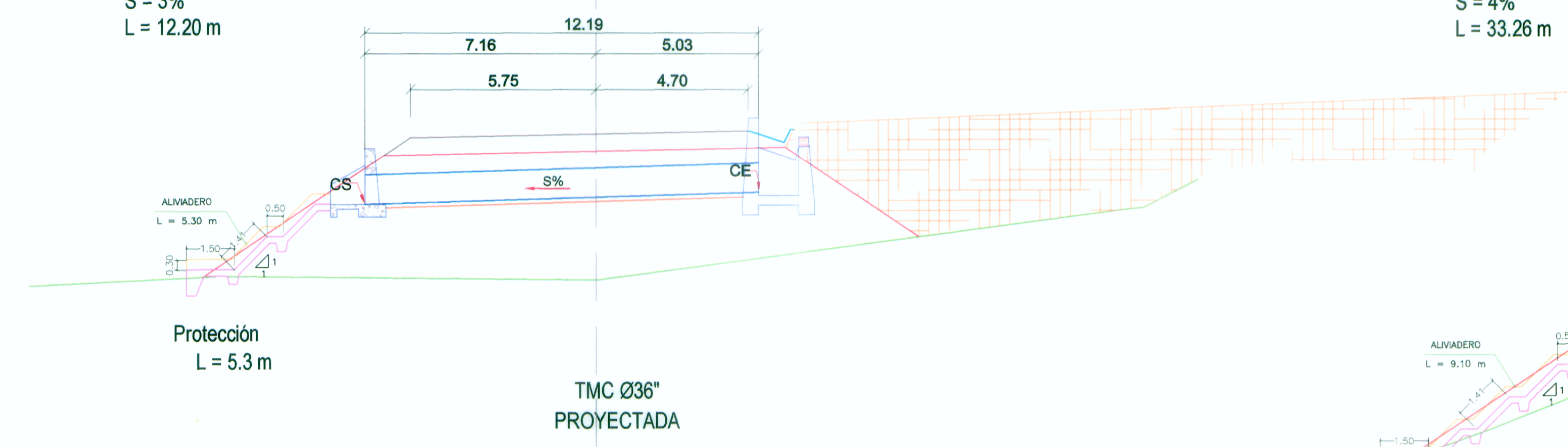


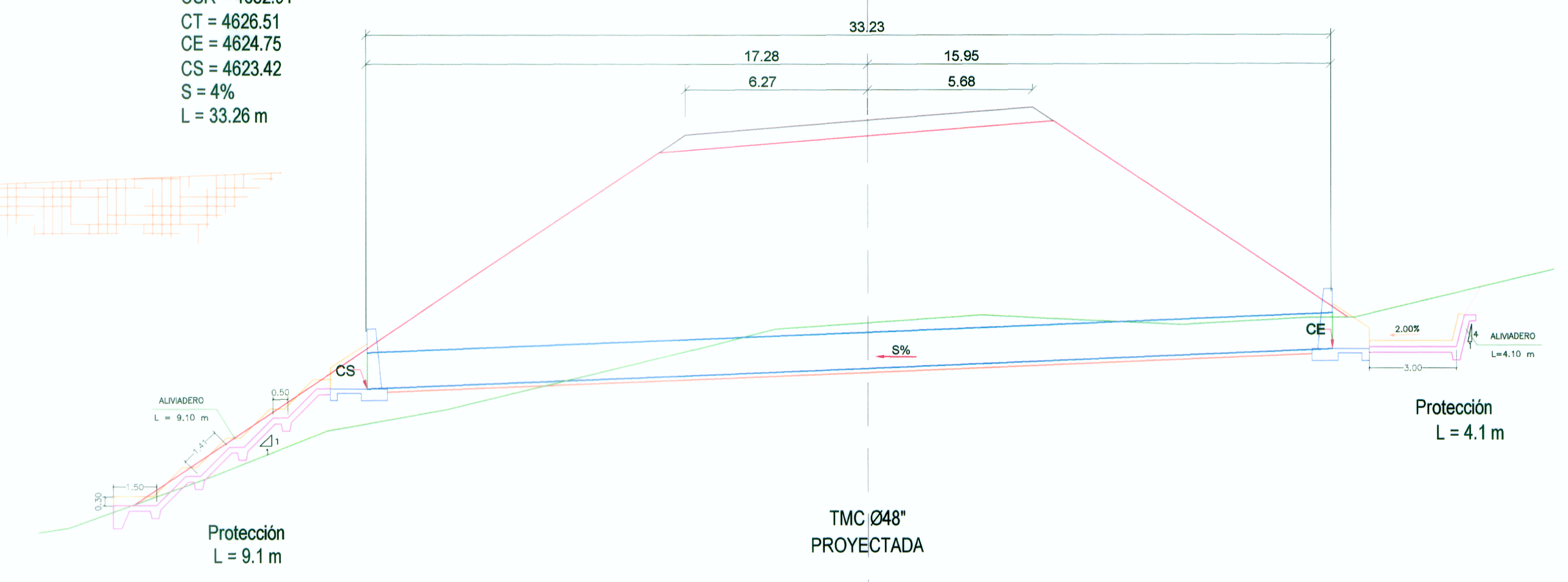
CSR = 4689.31  
 CT = 4685.37  
 CE = 4685.89  
 CS = 4685.51  
 S = 3%  
 L = 12.20 m

Km = 65+480



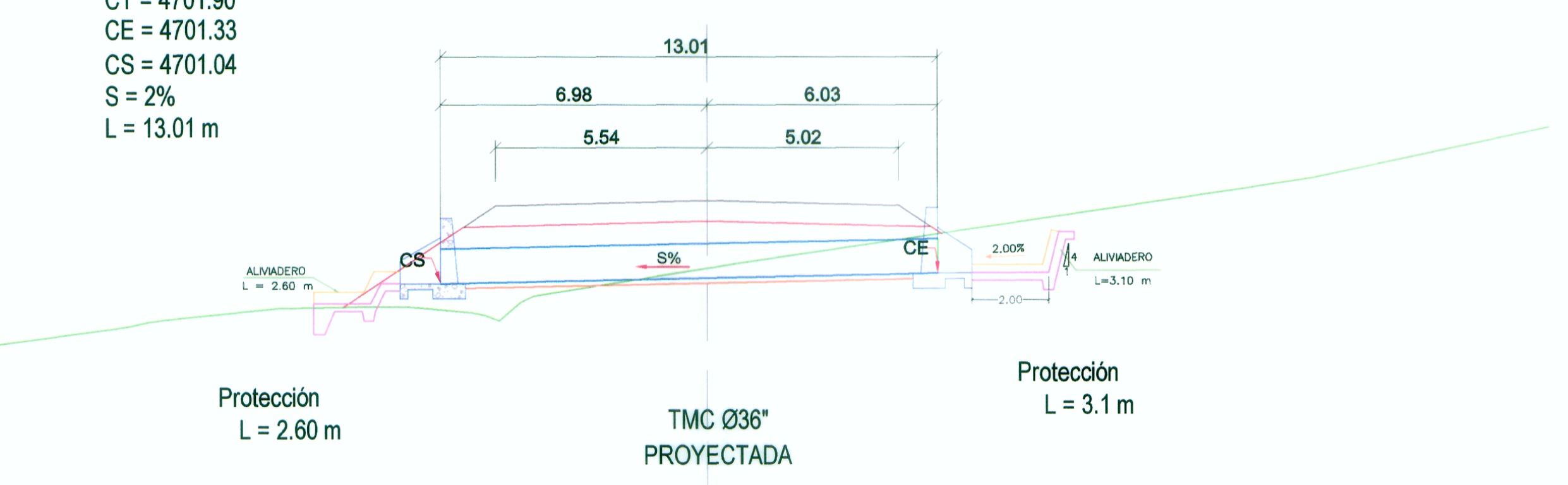
CSR = 4632.91  
 CT = 4626.51  
 CE = 4624.75  
 CS = 4623.42  
 S = 4%  
 L = 33.26 m

Km = 66+535



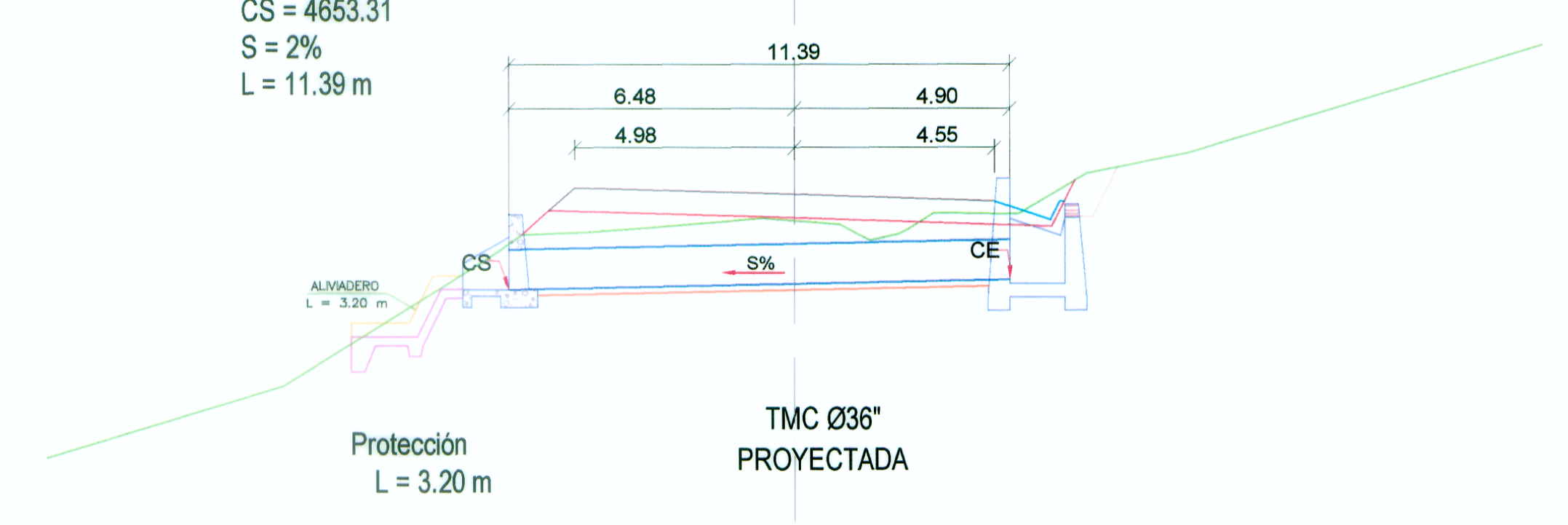
CSR = 4703.13  
 CT = 4701.90  
 CE = 4701.33  
 CS = 4701.04  
 S = 2%  
 L = 13.01 m

Km = 65+106



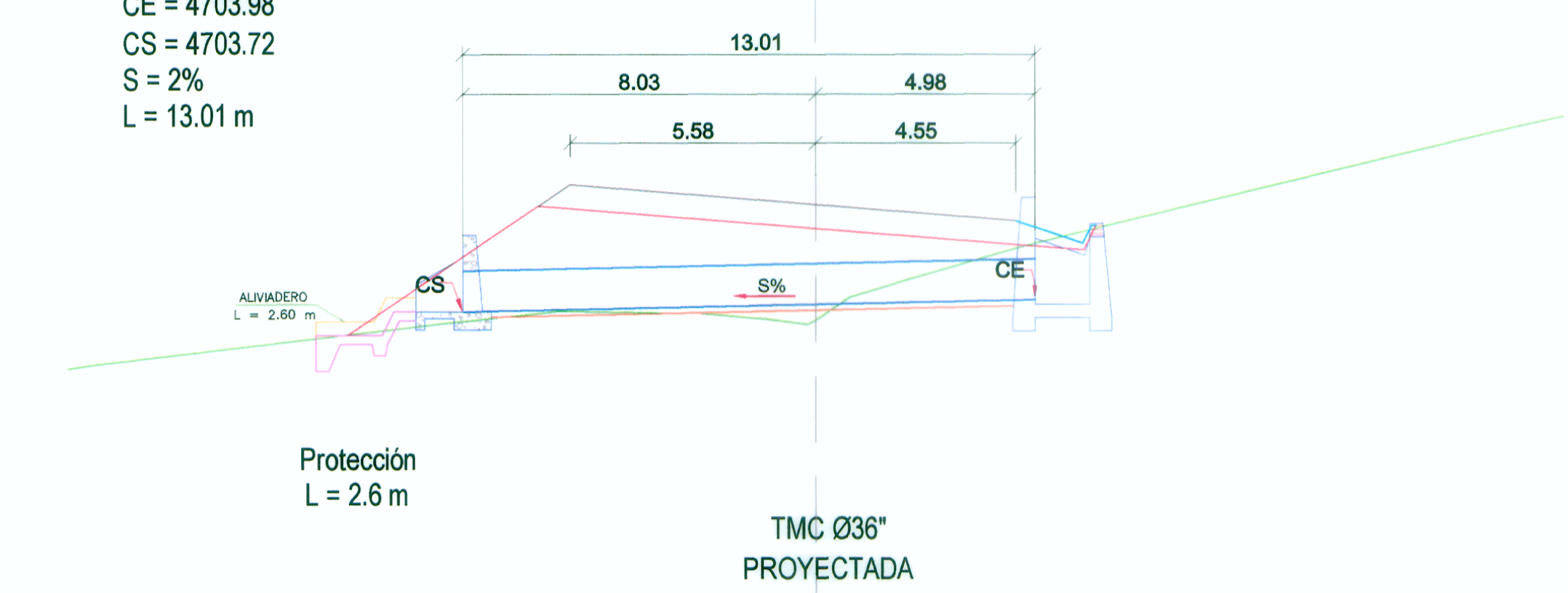
CSR = 4654.90  
 CT = 4654.84  
 CE = 4653.56  
 CS = 4653.31  
 S = 2%  
 L = 11.39 m

Km = 66+200



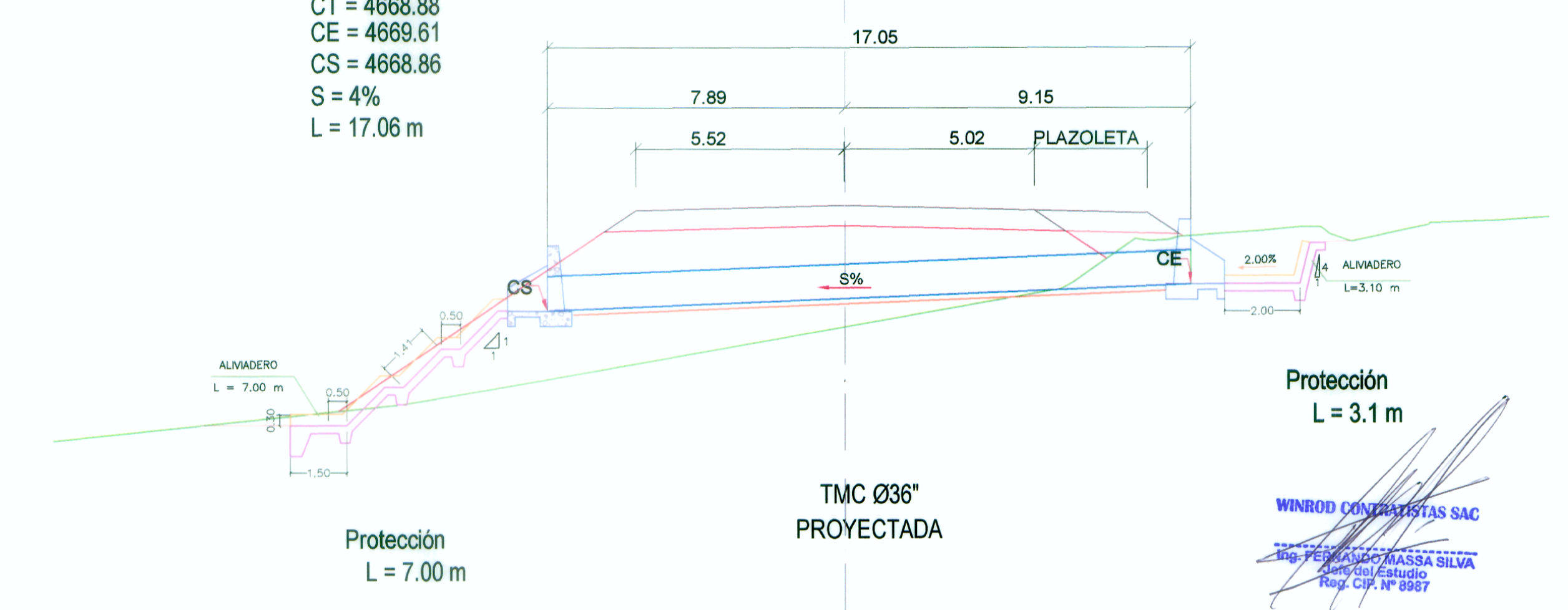
CSR = 4705.56  
 CT = 4703.52  
 CE = 4703.98  
 CS = 4703.72  
 S = 2%  
 L = 13.01 m

Km = 64+820



CSR = 4671.53  
 CT = 4668.88  
 CE = 4669.61  
 CS = 4668.86  
 S = 4%  
 L = 17.06 m

Km = 65+852



Ing. Leonardo Castillo Navarro  
 Esp. Hidrología e Hidráulica  
 CIP 8782

WINROD CONTRATISTAS SAC  
 Ing. Fernando Massa Silva  
 Esp. Hidrología e Hidráulica  
 Reg. CIP. N° 8987

REVISIONES	
N°	FECHA